



REGIONE PUGLIA
INTERVENTO COFINANZIATO DAL PO FESR 2007-2013
ASSE VII – LINEA DI INTERVENTO 7.1 – AZIONE 7.1.2
CODICE OPERAZIONE FE7.100117



	PROGRAMMA INTEGRATO DI RIQUALIFICAZIONE DELLE PERIFERIE	
	PIRP “SAN FRANCESCO” - VEGLIE	
<i>INTERVENTO 1° STRALCIO: URBANIZZAZIONI</i>		
<i>PROGETTO ESECUTIVO</i>		
7) SEZIONE TIPO - SEZIONI TRASVERSALI		
DATA	SCALA	REVISIONE
15.03.2011	1 : 100	

PROGETTAZIONE

ING. FRANCO GALLO

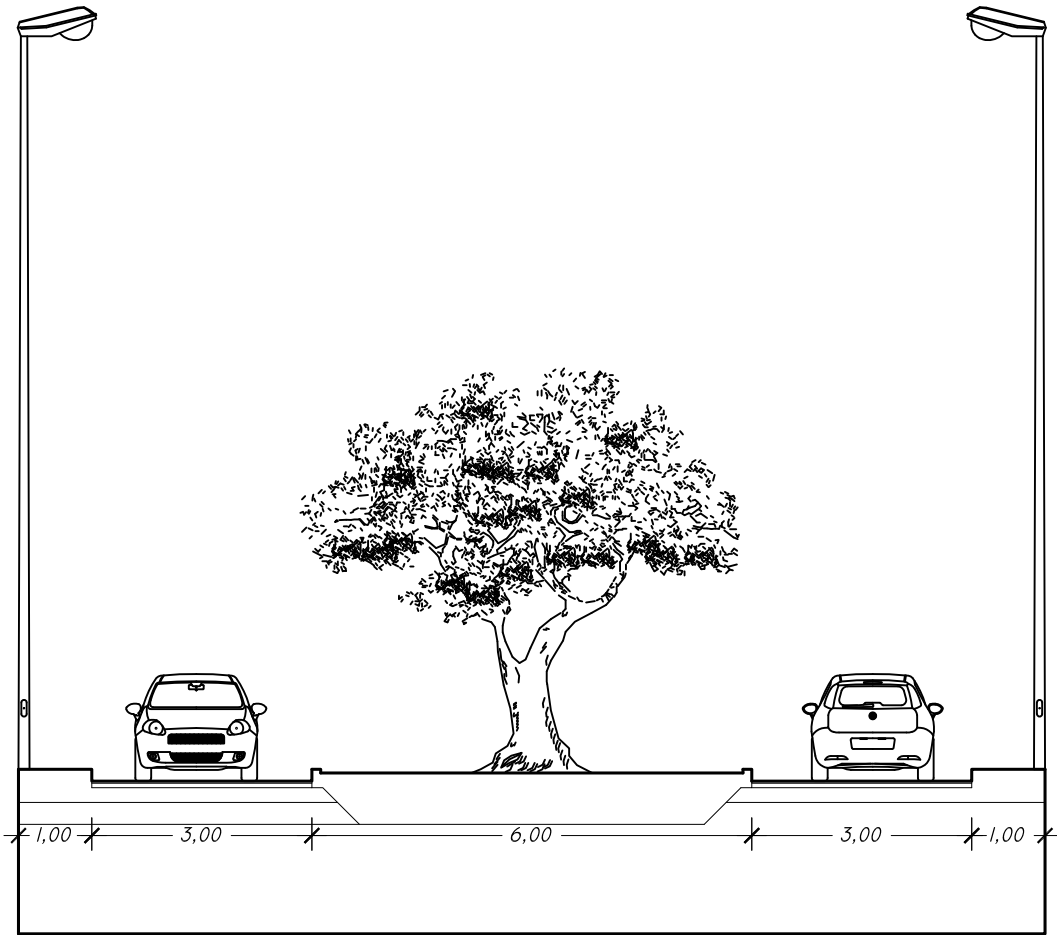
COORDINAMENTO DELLA SICUREZZA

ING. MARCO SPINA

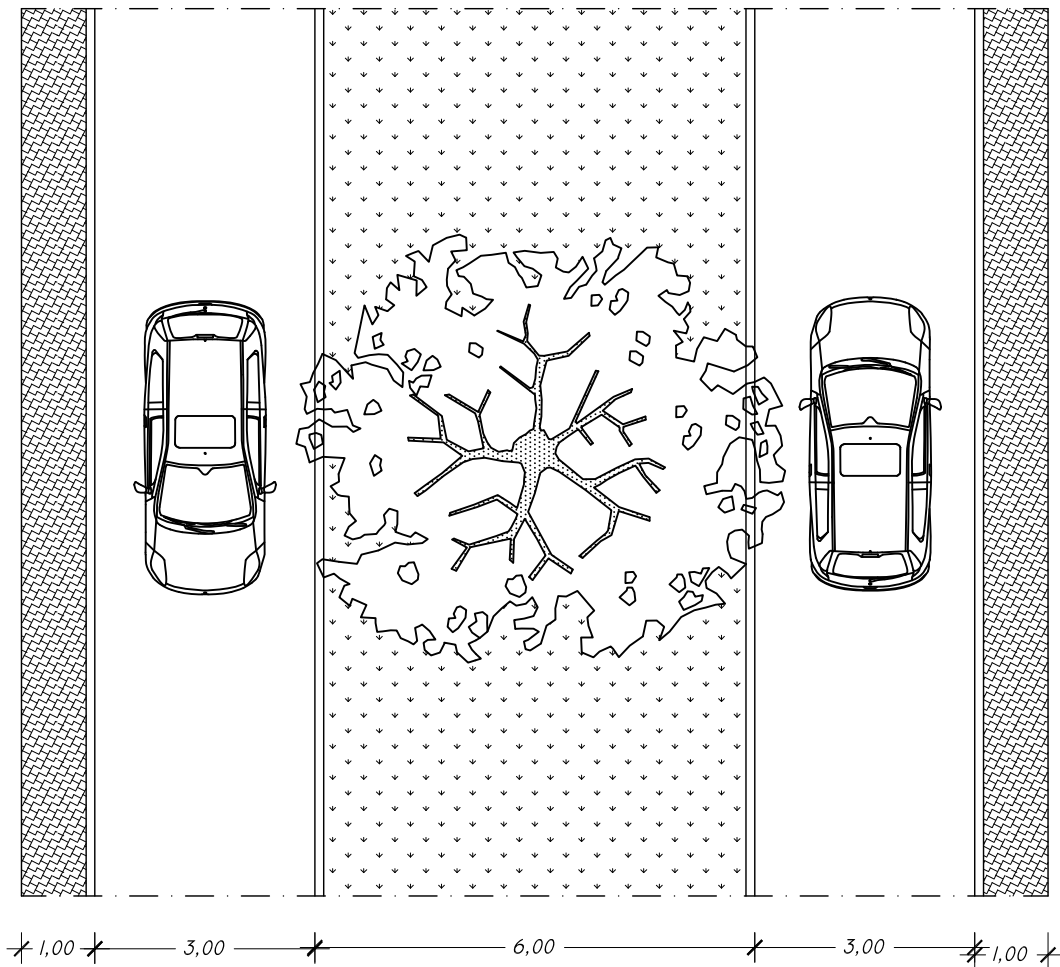
RESPONSABILE UNICO DEL PROCEDIMENTO

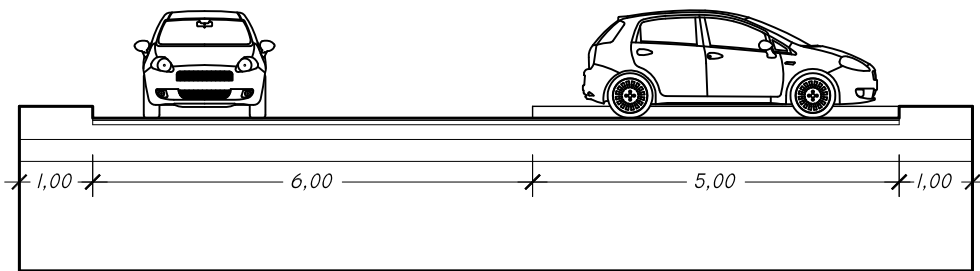
ARCH. ANTONIO ANGLANO

COLLABORATORI: ARCH. SALVATORE ALFIERI ARCH. LUIGI DE IACOB

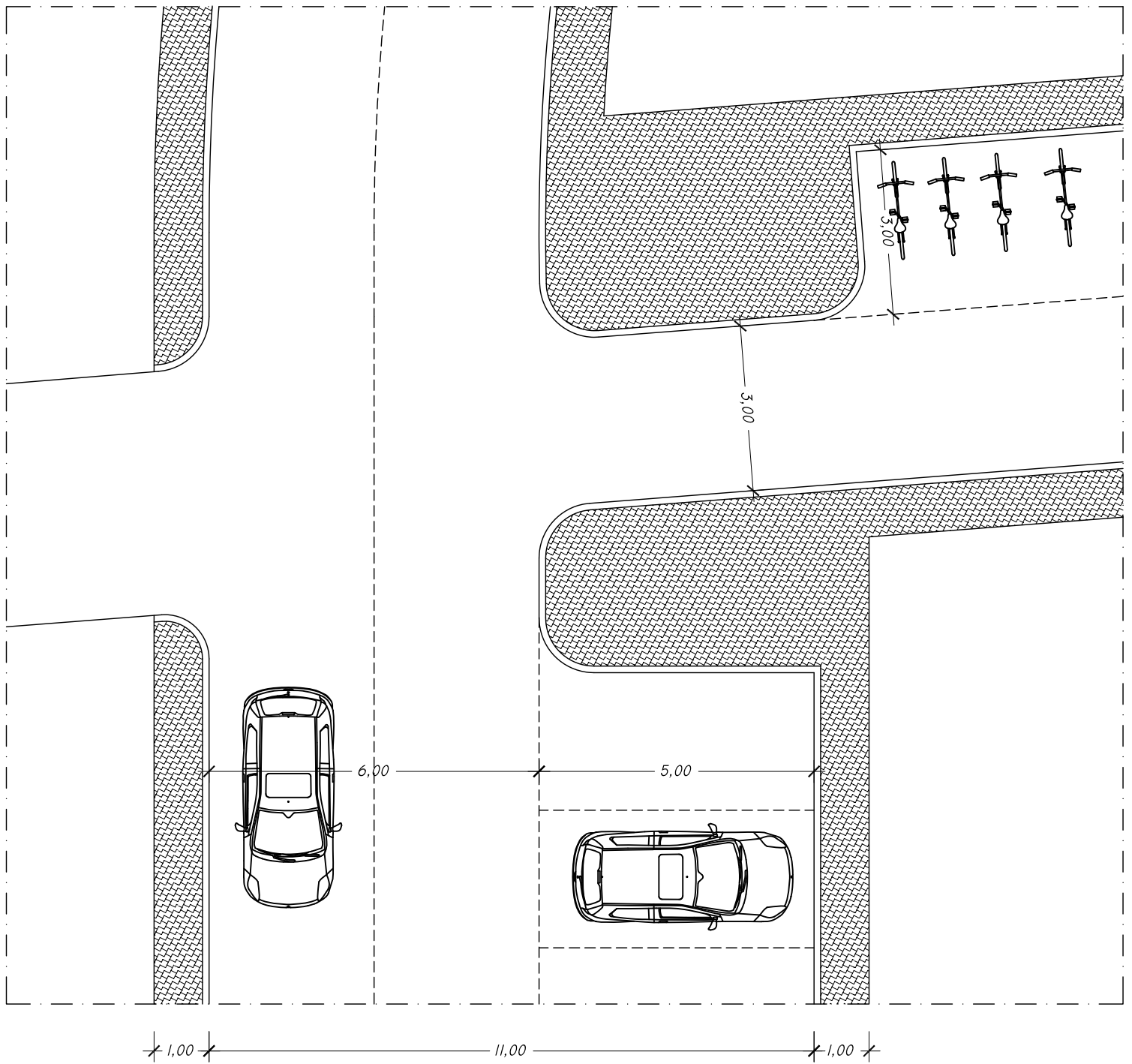



SEZIONE STRADALE A-A' - scala 1:100



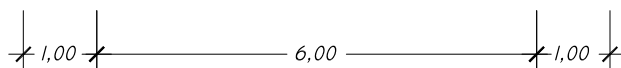
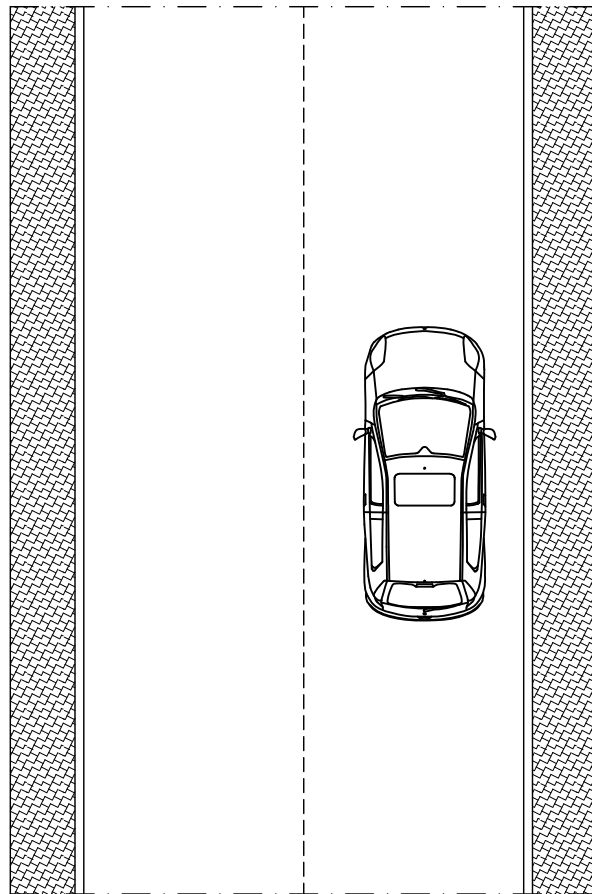


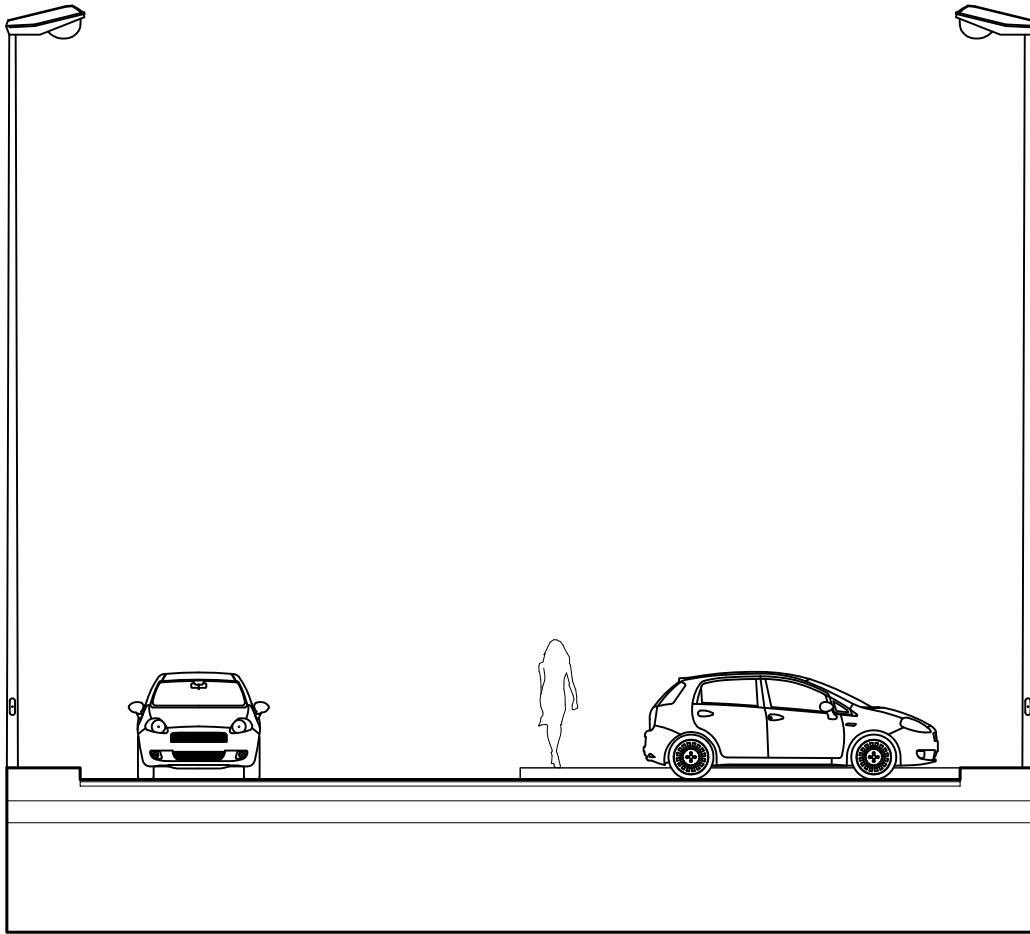
SEZIONE STRADALE B-B' **scala 1:100**



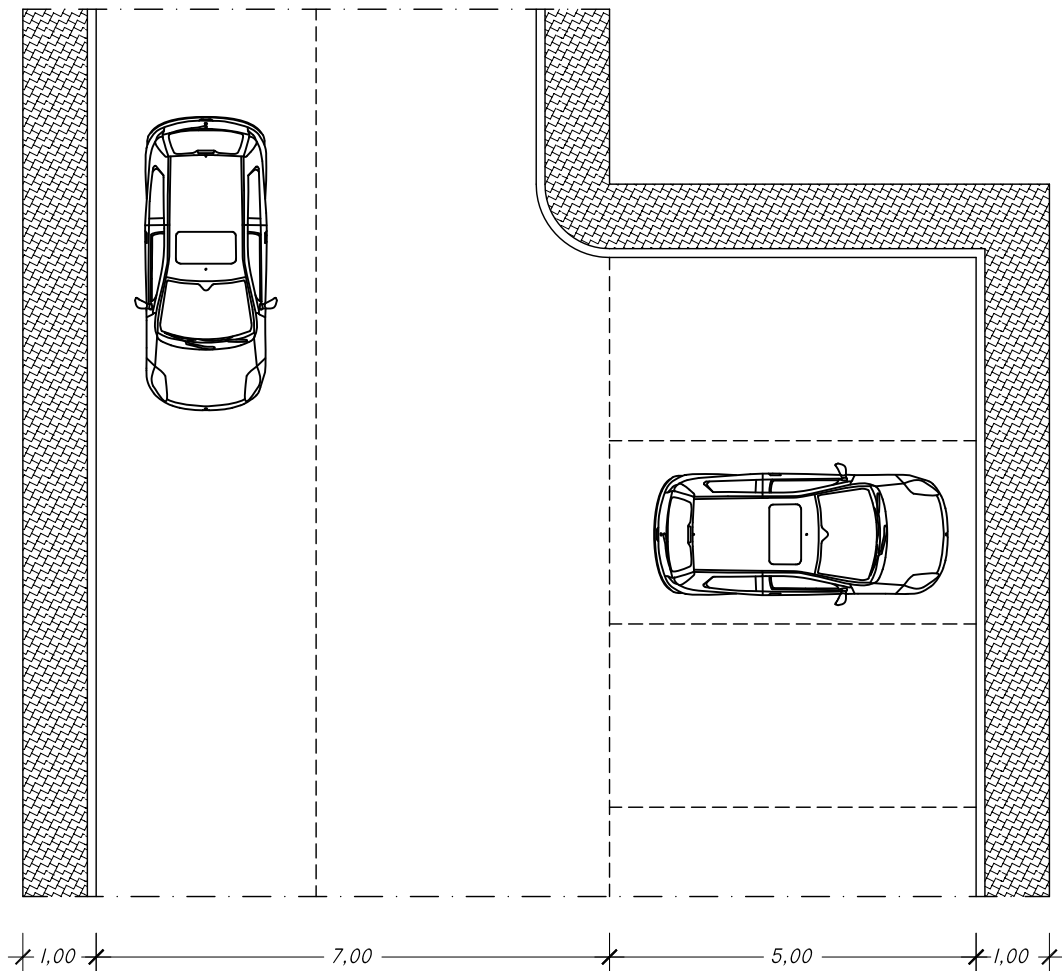


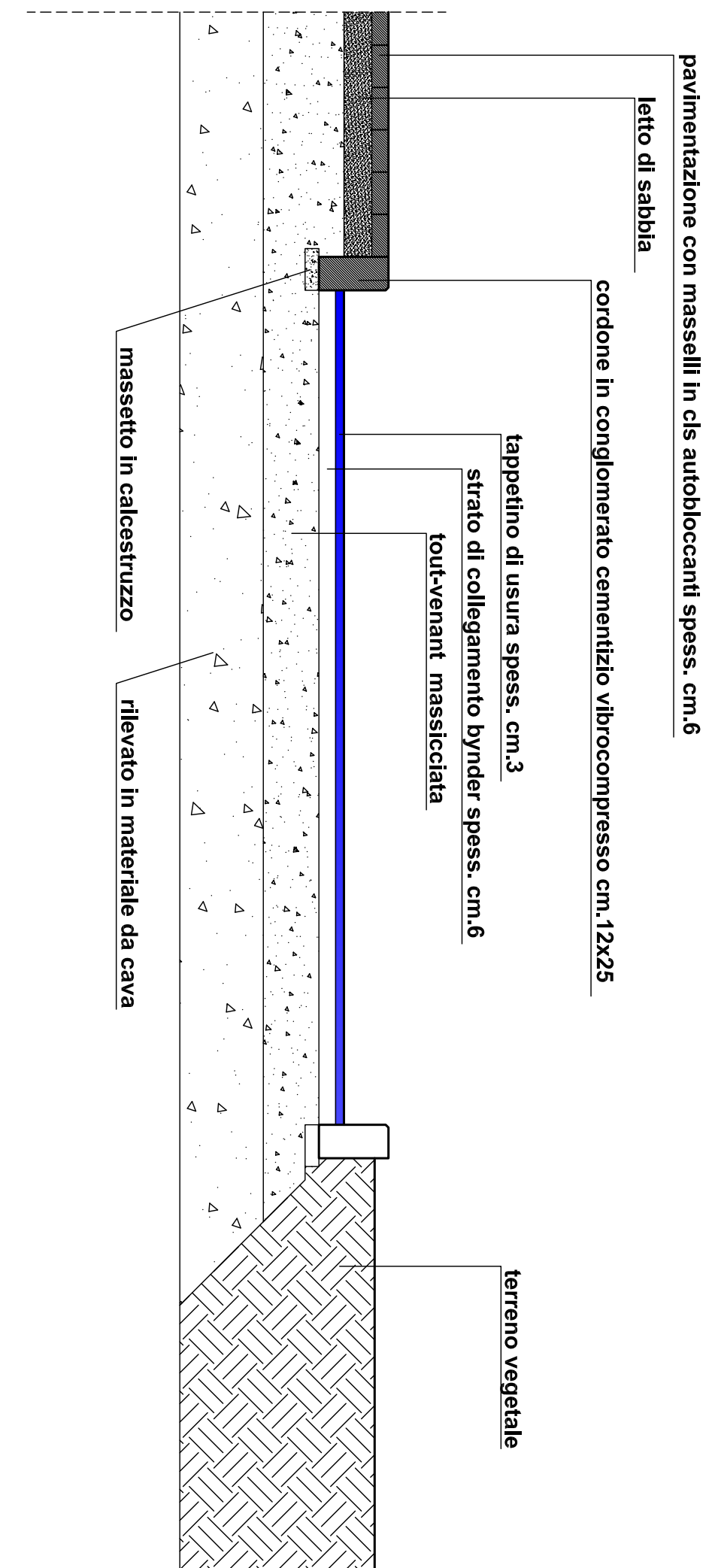
SEZIONE STRADALE C-C' scala 1:100





SEZIONE STRADALE D-D' scala 1:100

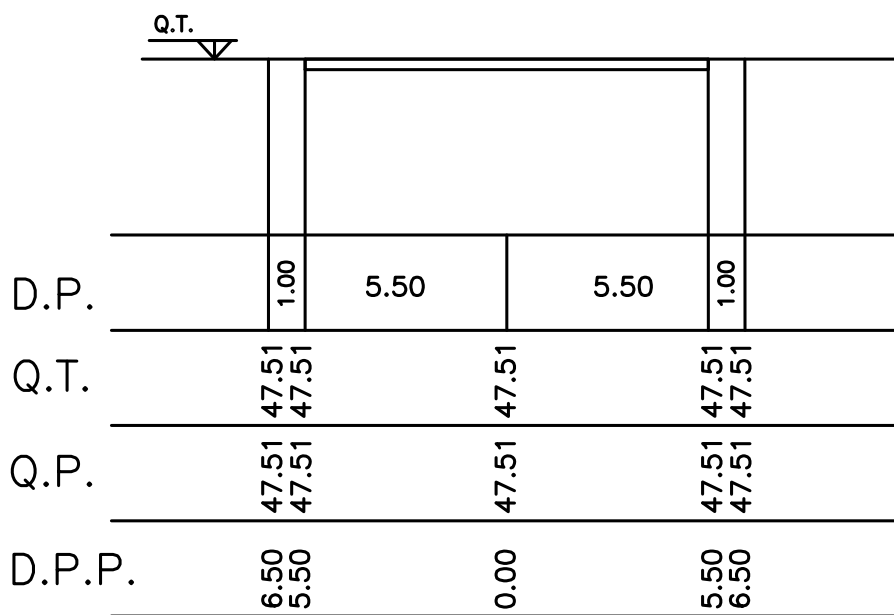




DETTAGLIO COSTRUTTIVO - SCALA 1:20

R=0

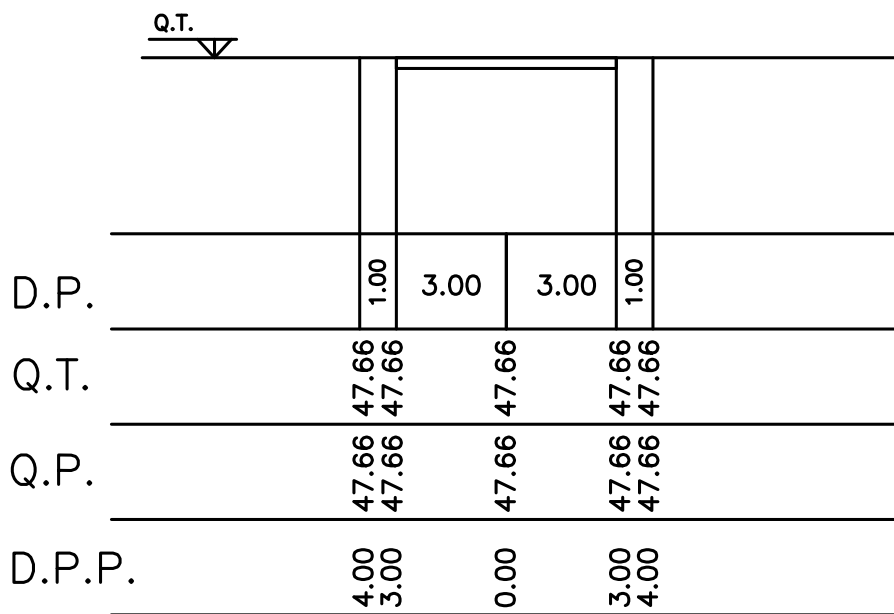
S=3.19



sezione N. 1

R=0

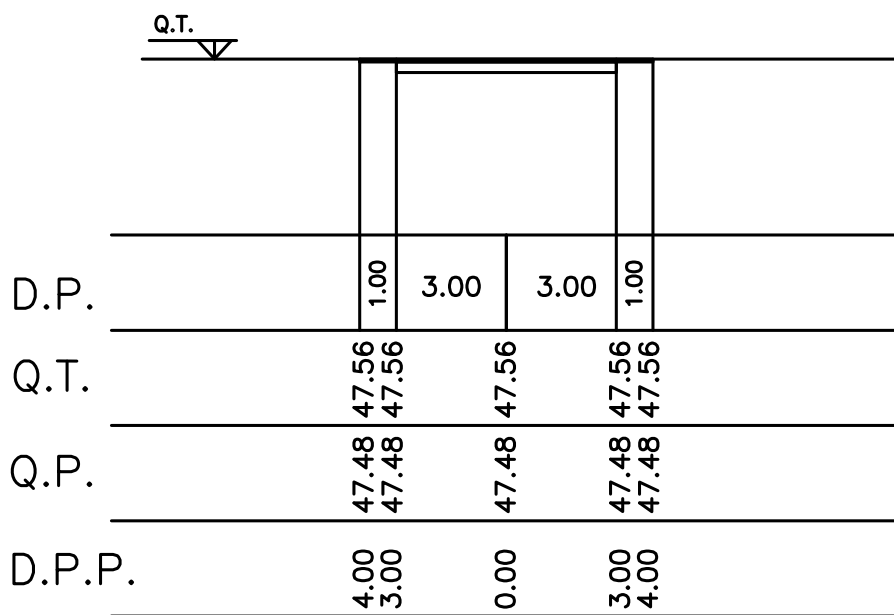
S=1.74



sezione N. 2

R=0

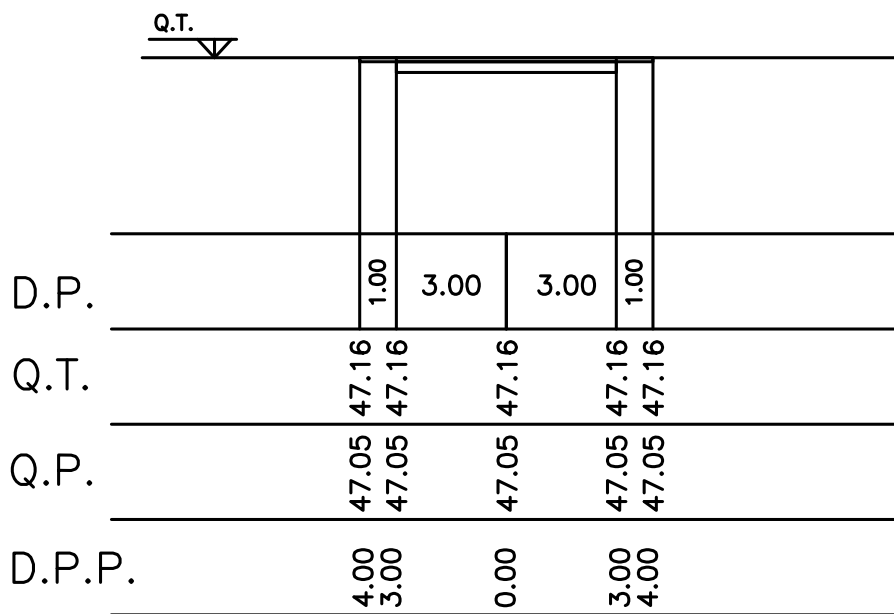
S=2.38



sezione N. 3

R=0

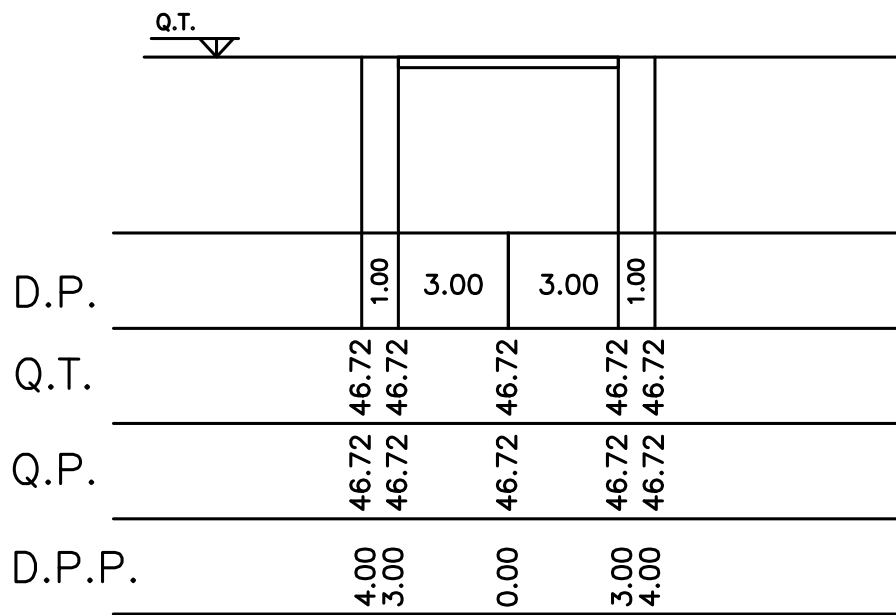
S=2.62



sezione N. 4

R=0

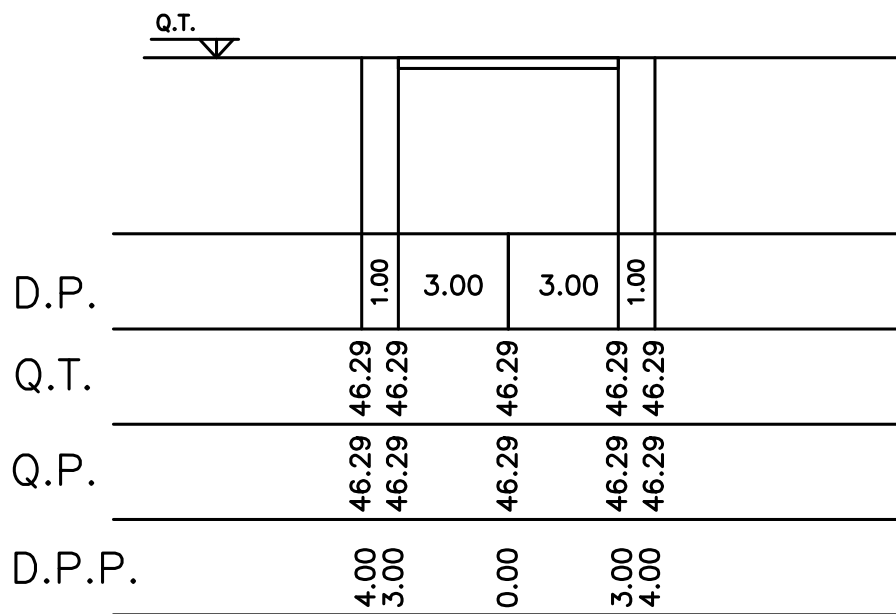
S=1.74



sezione N. 5

R=0

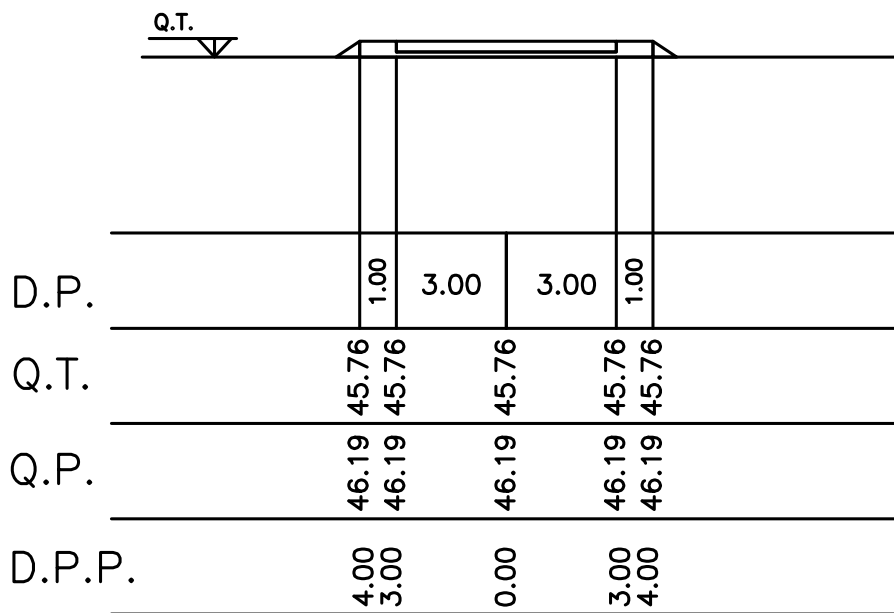
S=1.74



sezione N. 6

R=1.98

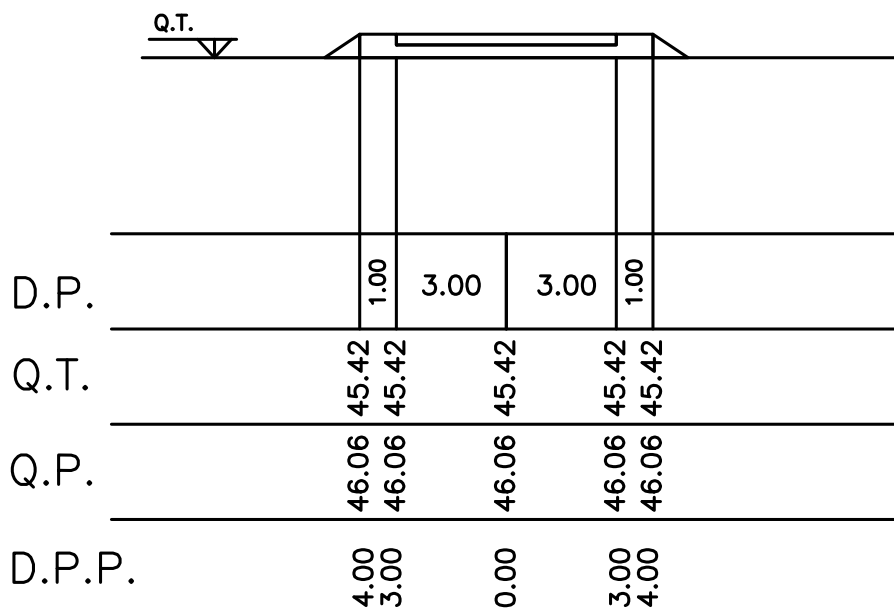
S=0



sezione N. 7

R=4.00

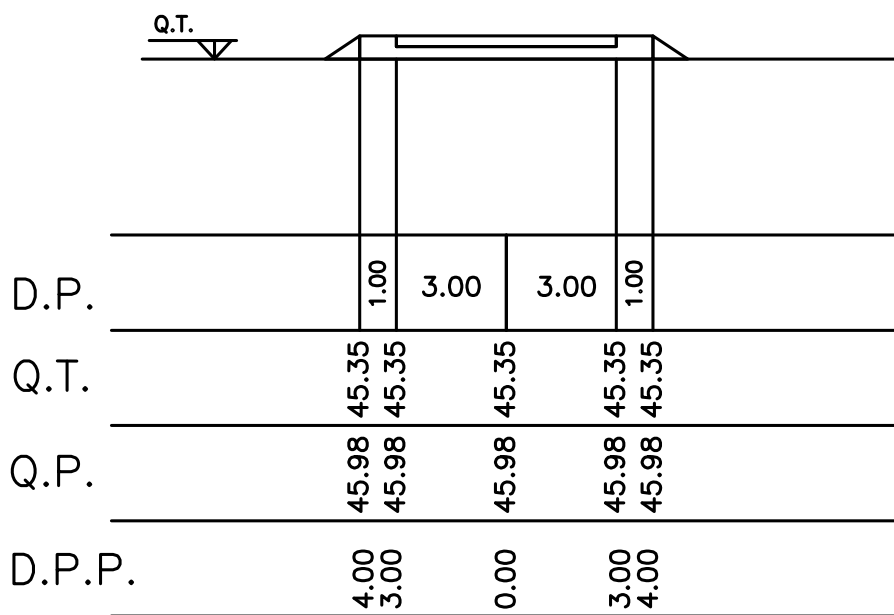
S=0



sezione N. 8

R=3.90

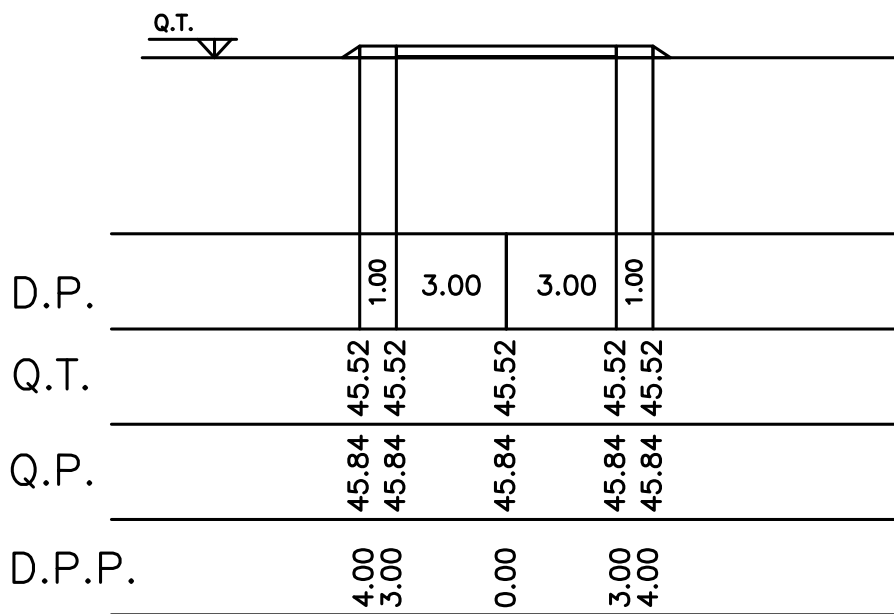
S=0



sezione N. 9

R=0.98

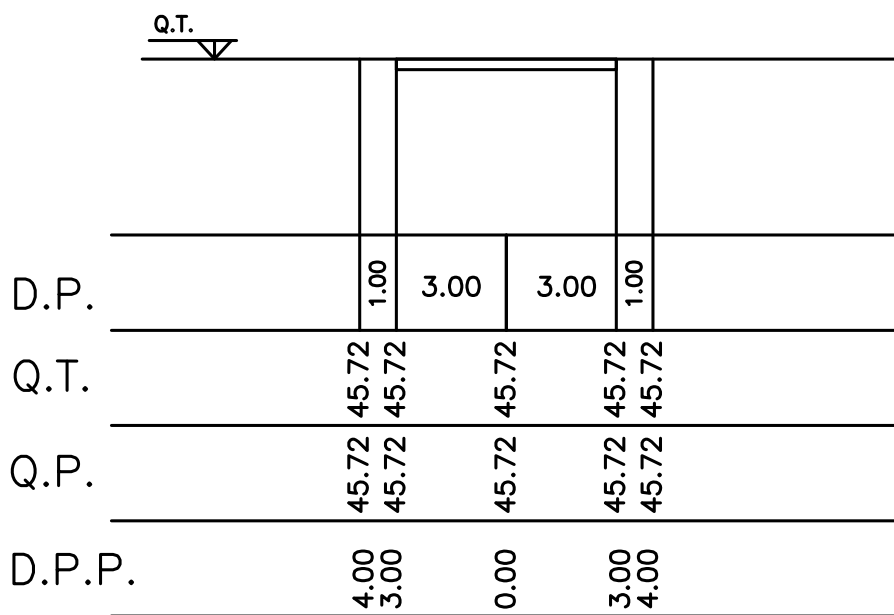
S=0



sezione N.10

R=0

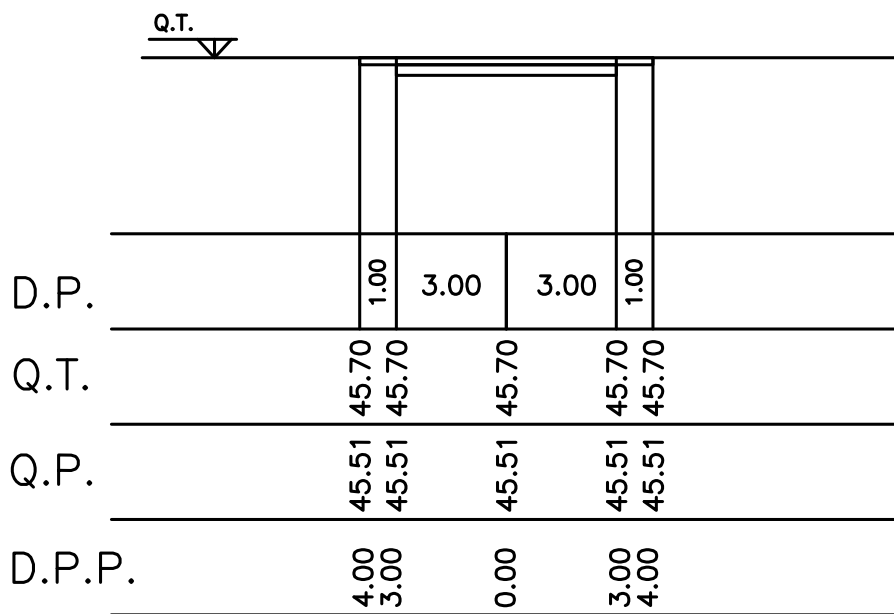
S=1.74



sezione N.11

R=0


S=3.26



sezione N.12

R=0

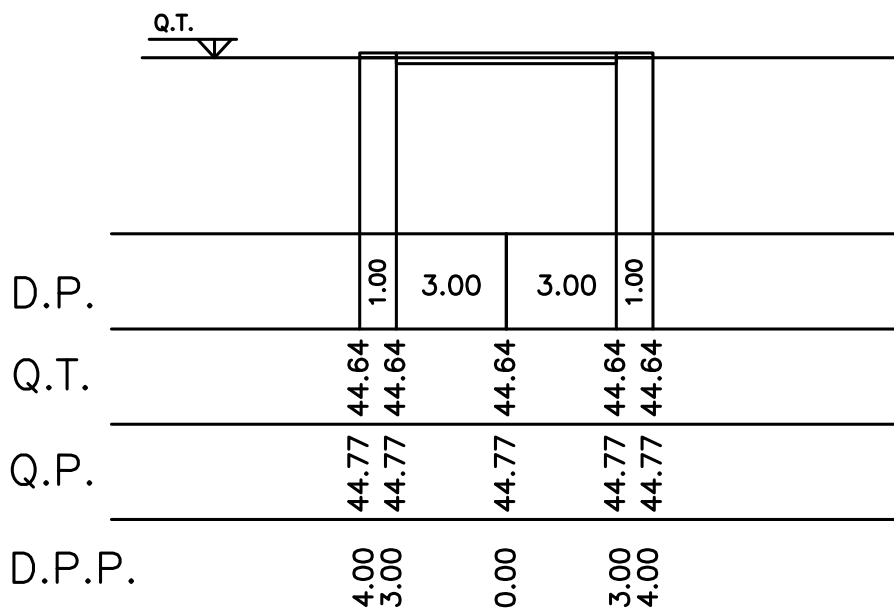
S=1.74



sezione N.13

R=0.26

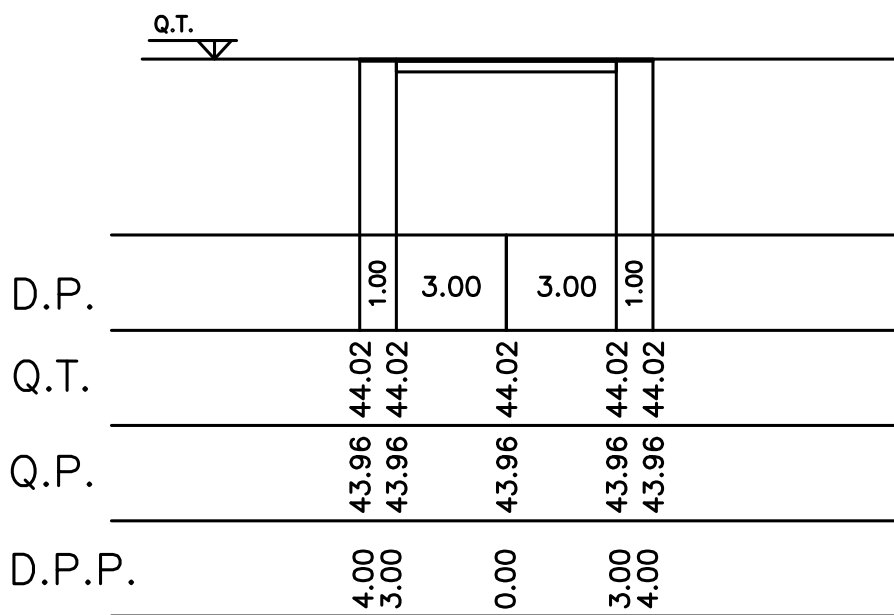
S=0.96



sezione N.14

R=0

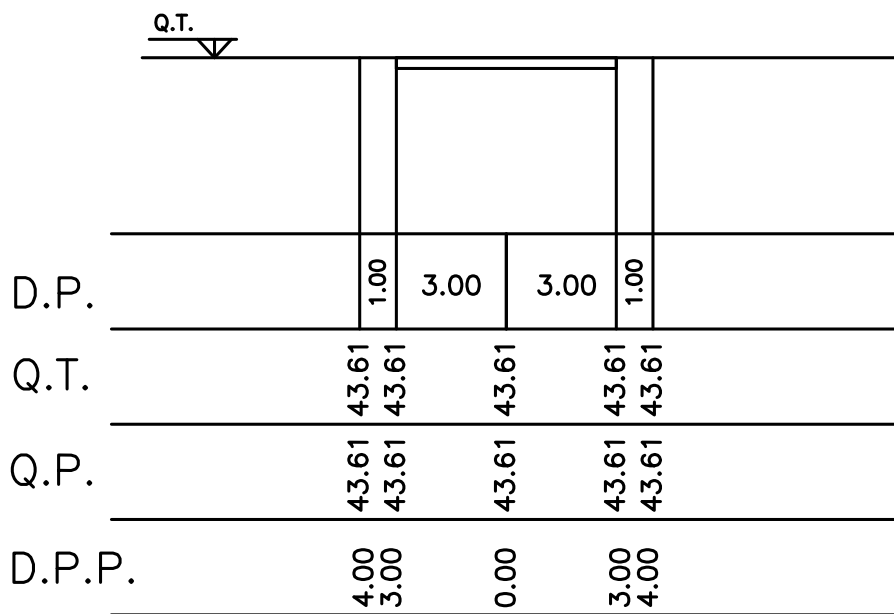
S=2.22



sezione N.15

R=0

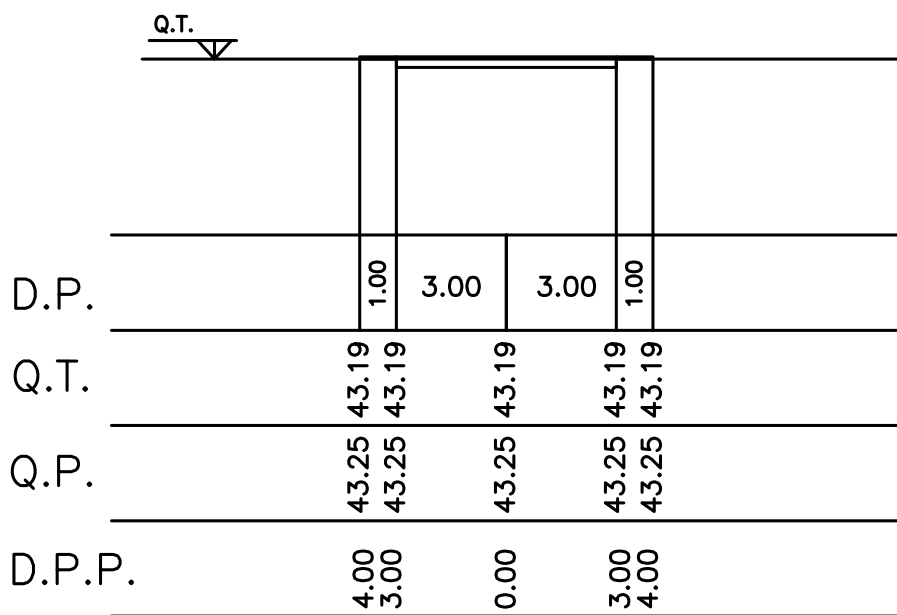
S=1.74



sezione N.16

R=0.12

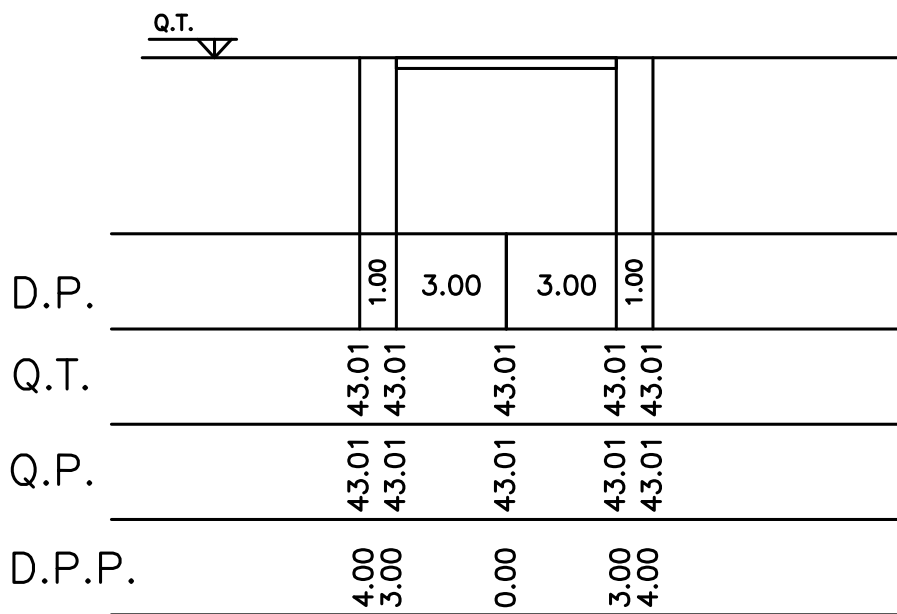
S=1.38



sezione N.17

R=0

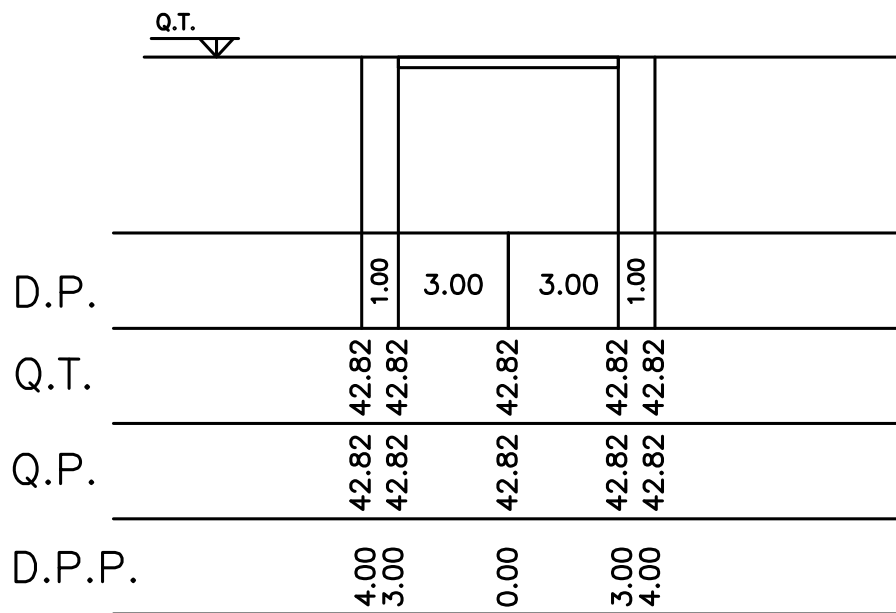
S=1.74



sezione N.18

R=0


S=1.74



sezione N.19

R=0

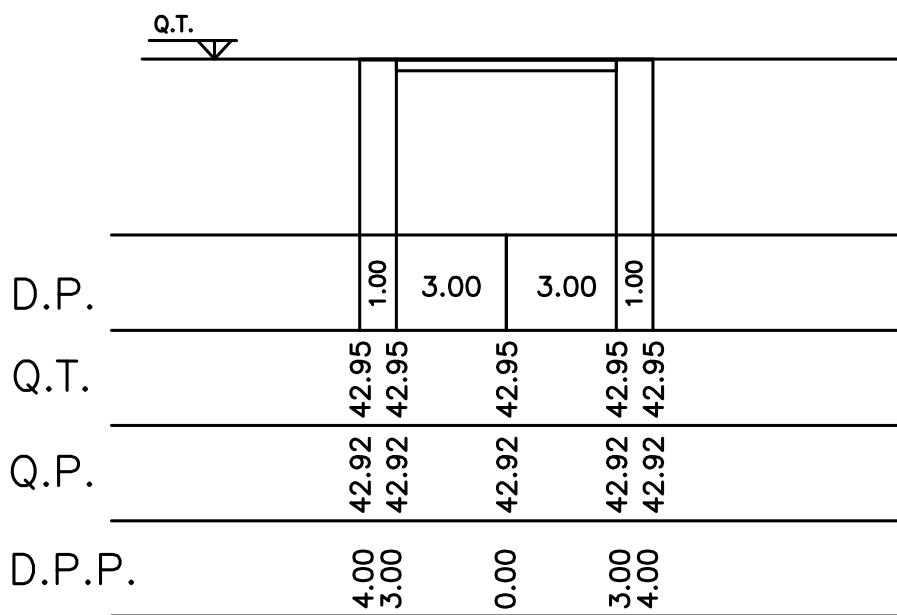
S=1.98



sezione N.20

R=0

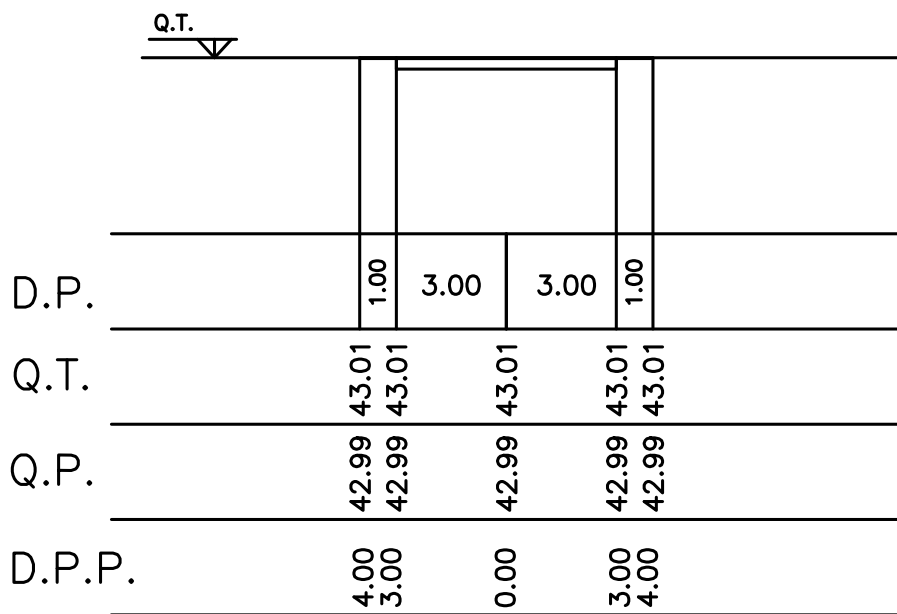
S=1.98



sezione N.21

R=0

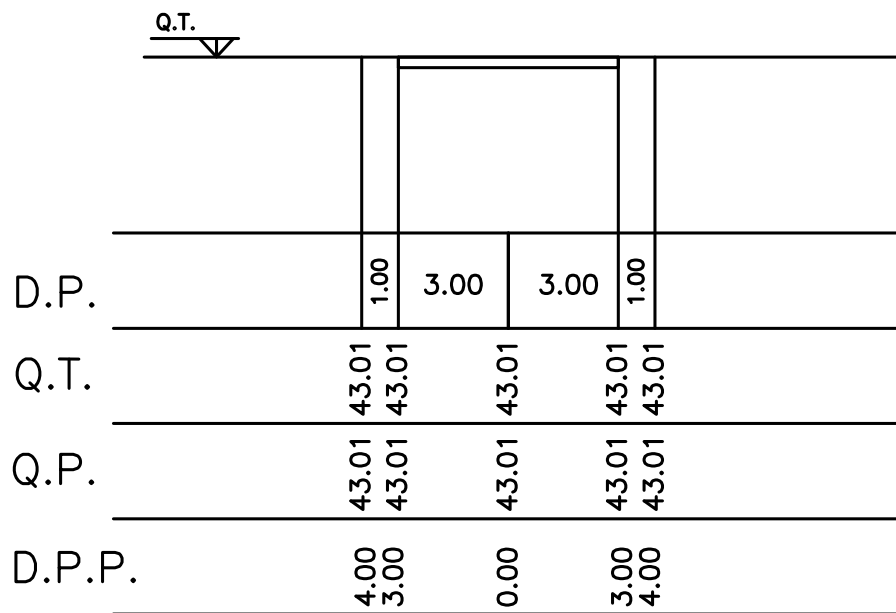
S=1.90



sezione N.22

R=0

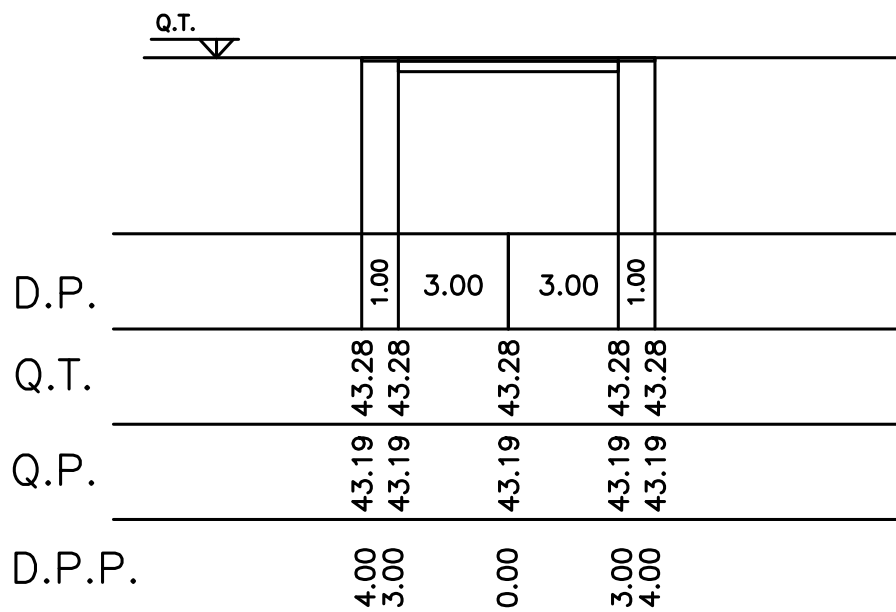
S=1.74



sezione N.23

R=0

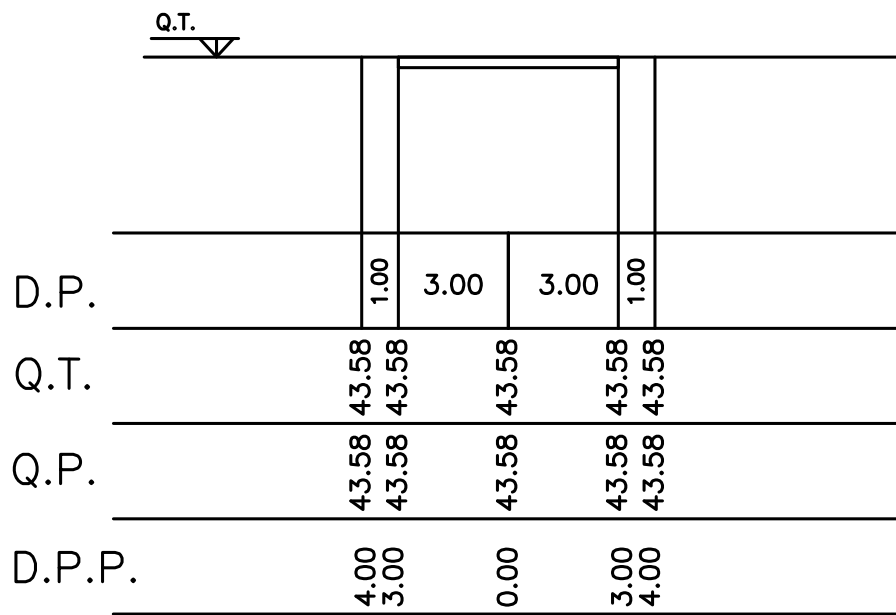
S=2.46



sezione N.24

R=0

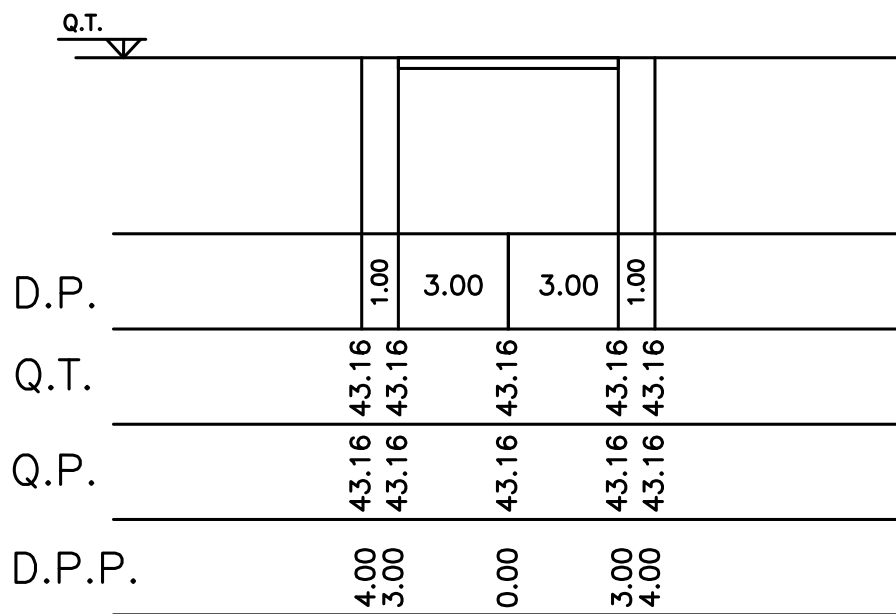
S=1.74



sezione N.25

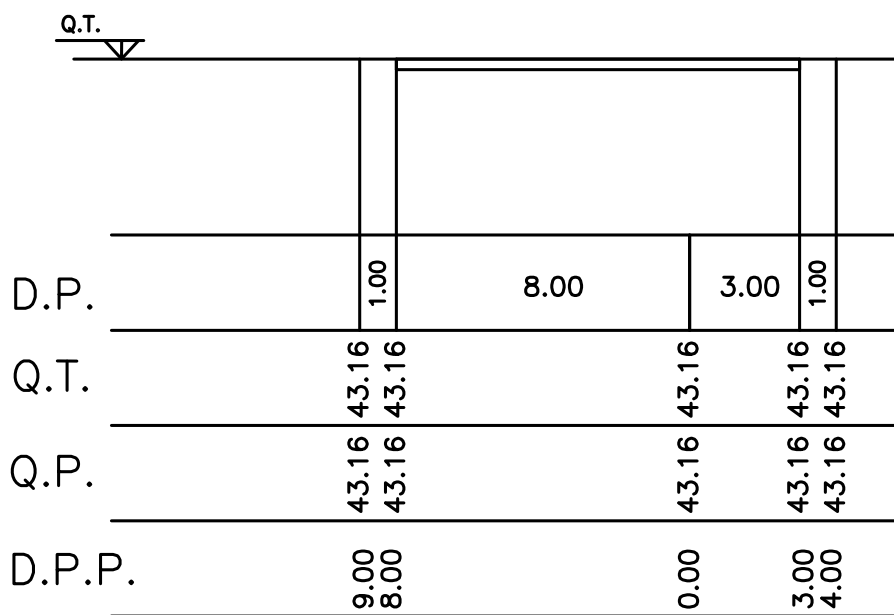
R=0

S=1.74



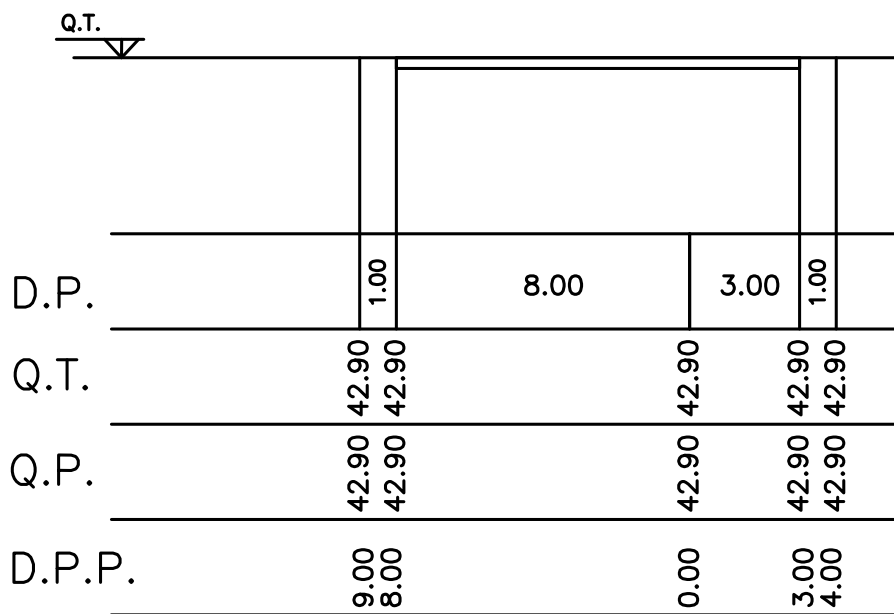
sezione N.26p

R=0
S=3.19



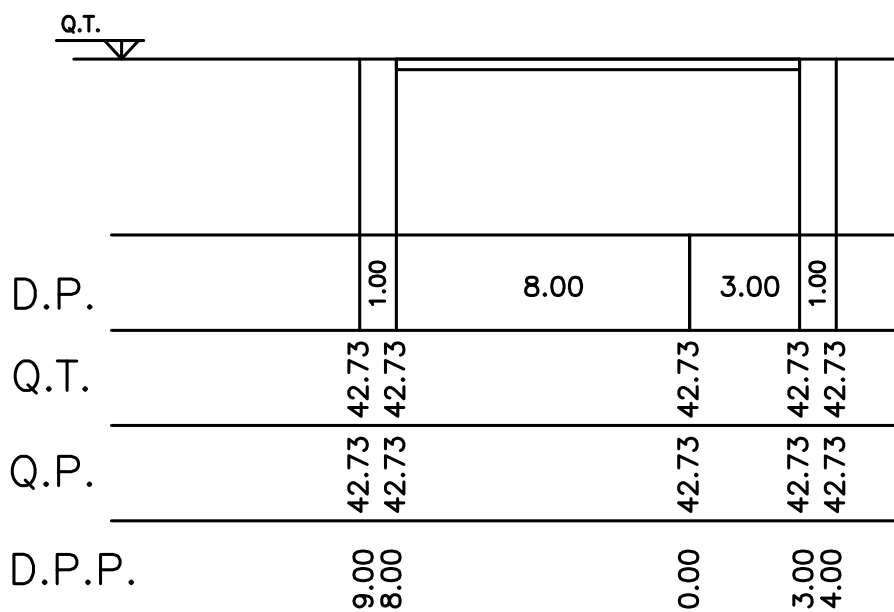
sezione N.26d

R=0
S=3.19



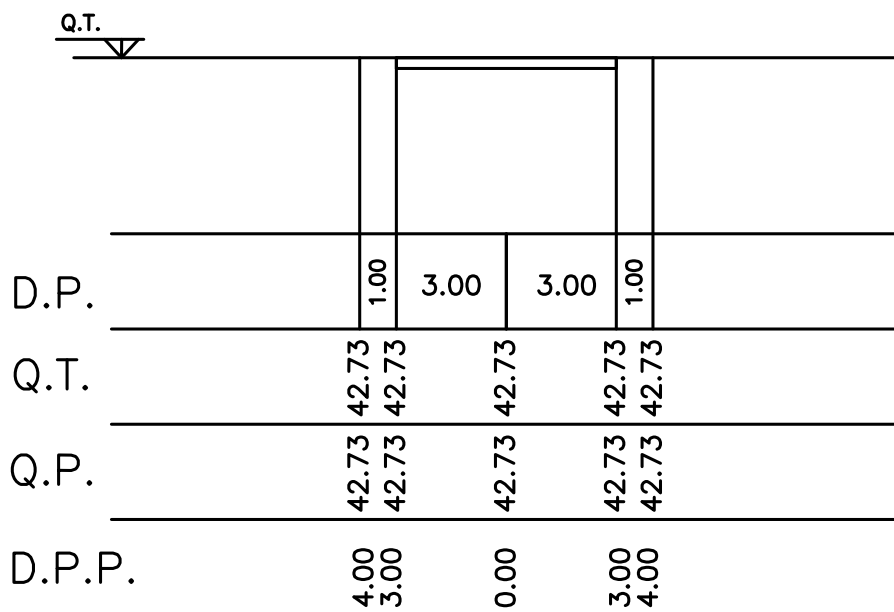
sezione N.27

R=0
S=3.19



sezione N.27bisp

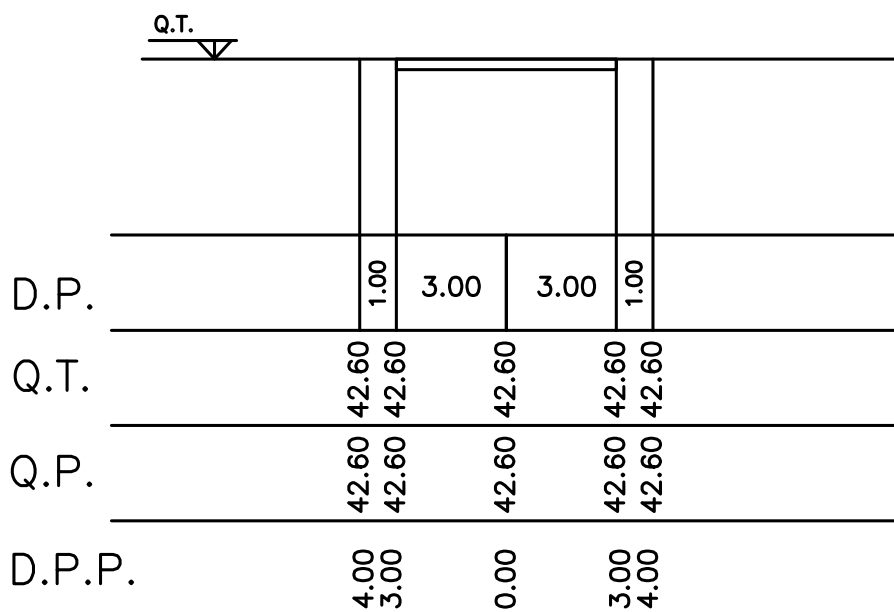
R=0
S=1.74



sezione N.27bisd

R=0

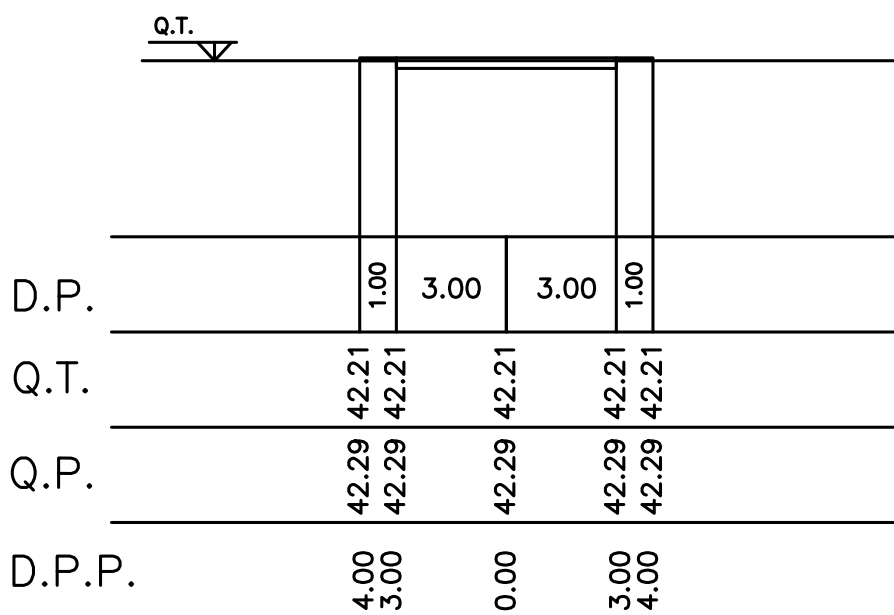
S=1.74



sezione N.28

R=0.16

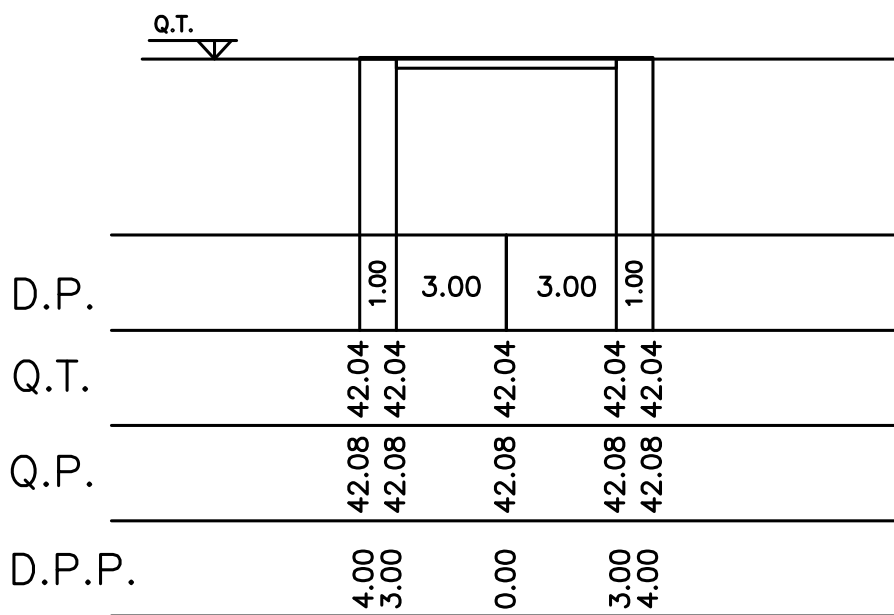
S=1.26



sezione N.29

R=0.08

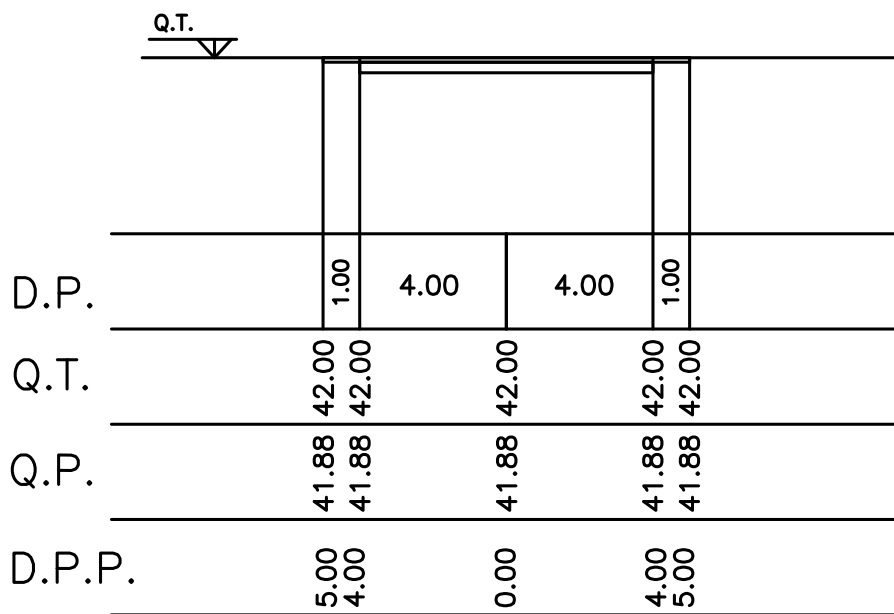
S=1.50



sezione N.30

R=0

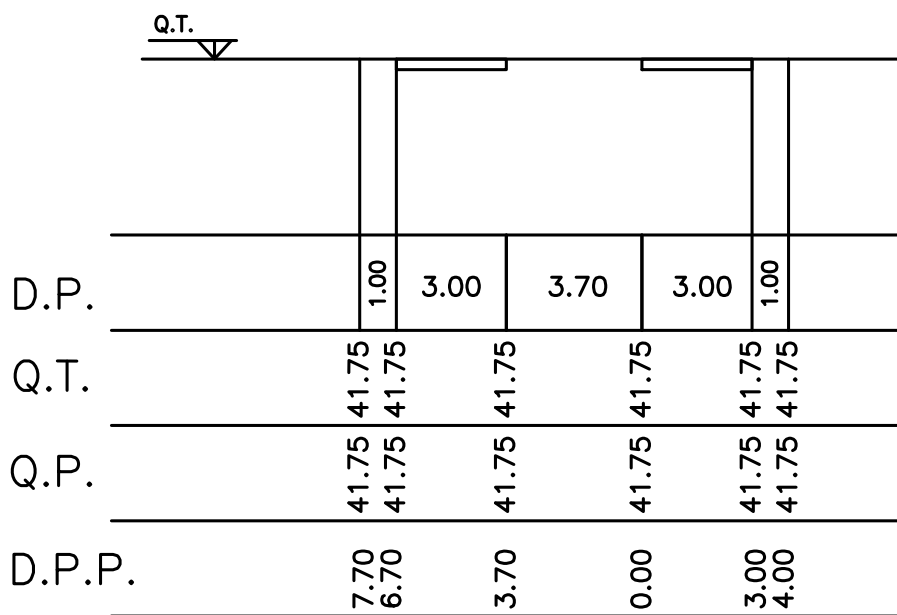
S=3.52



sezione N.31

R=0

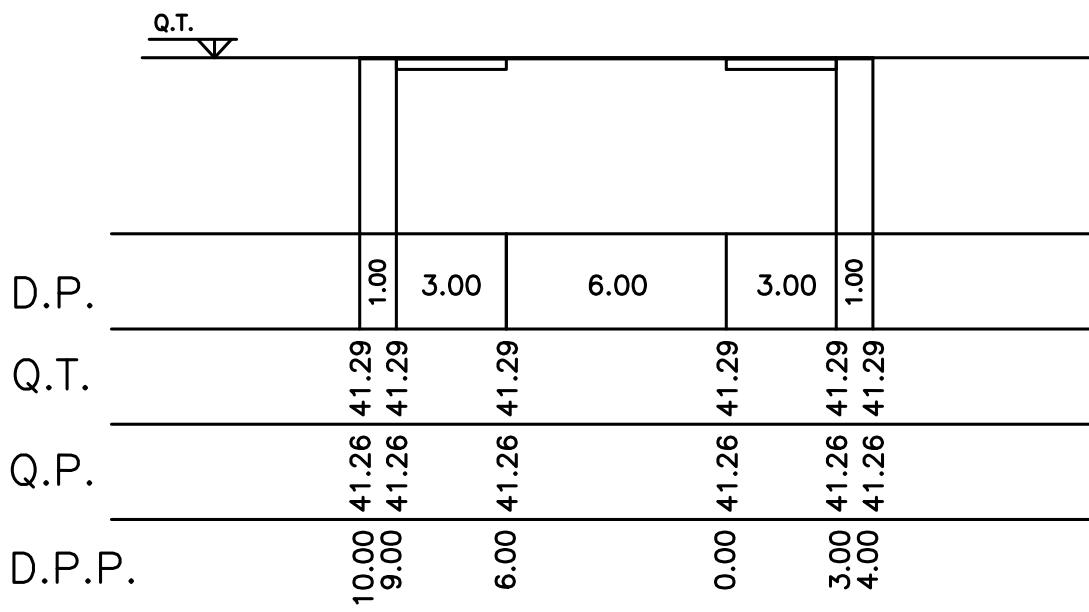
S=1.74



sezione N.32

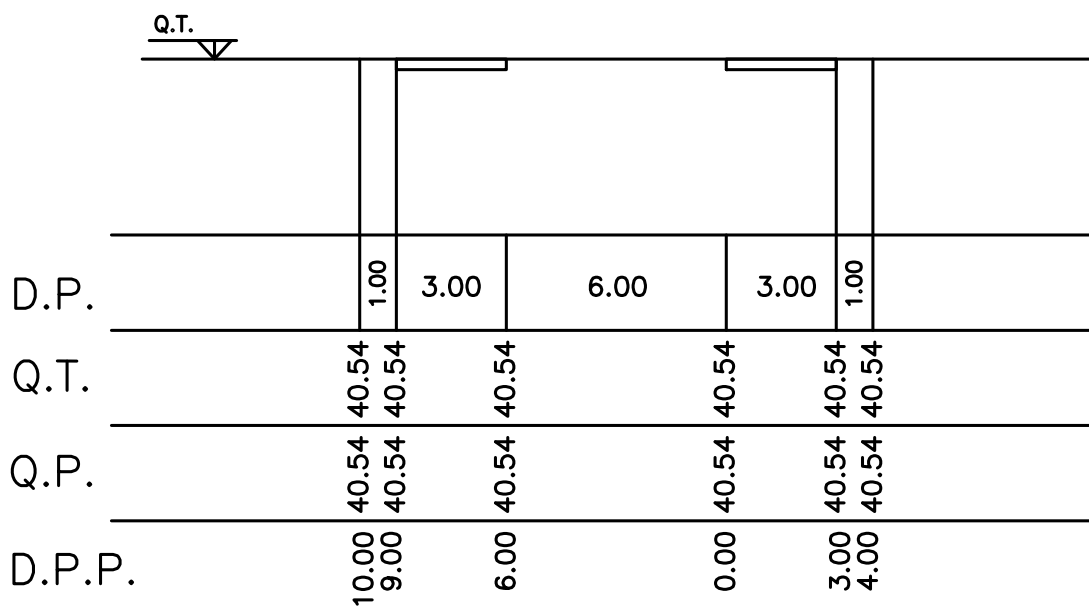
R=0

S=2.16



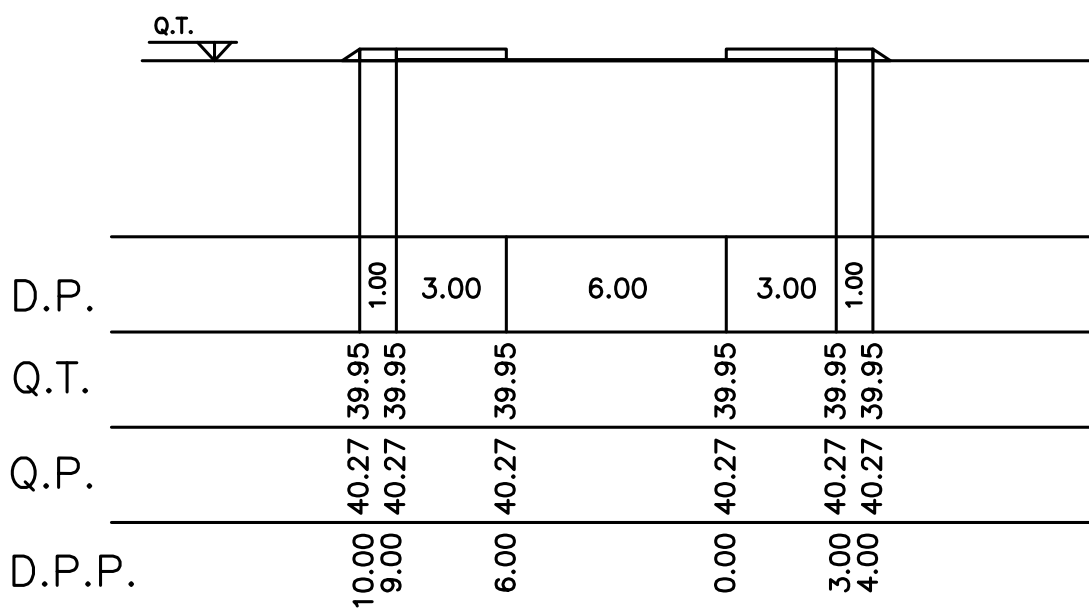
sezione N.33

R=0
S=1.74



sezione N.34

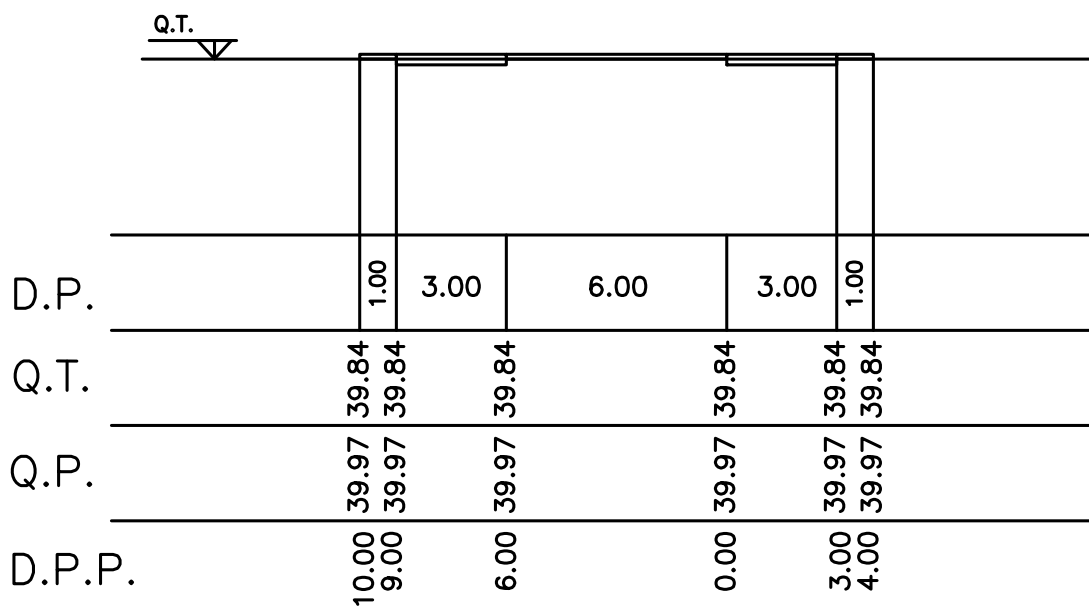
R=1.16
S=0



sezione N.35

R=1.04

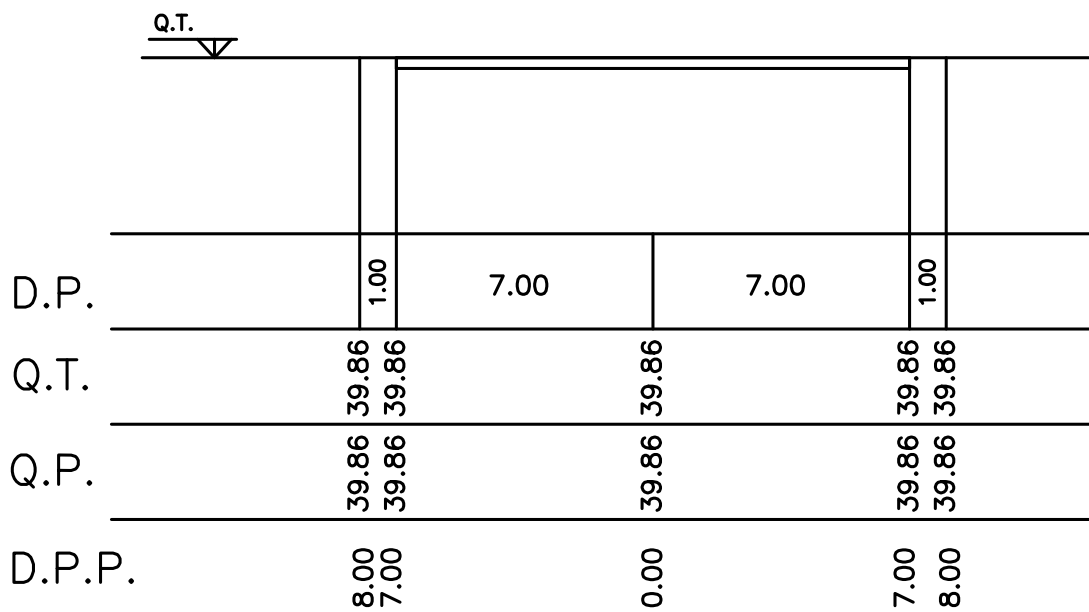
S=0.96



sezione N.36

R=0

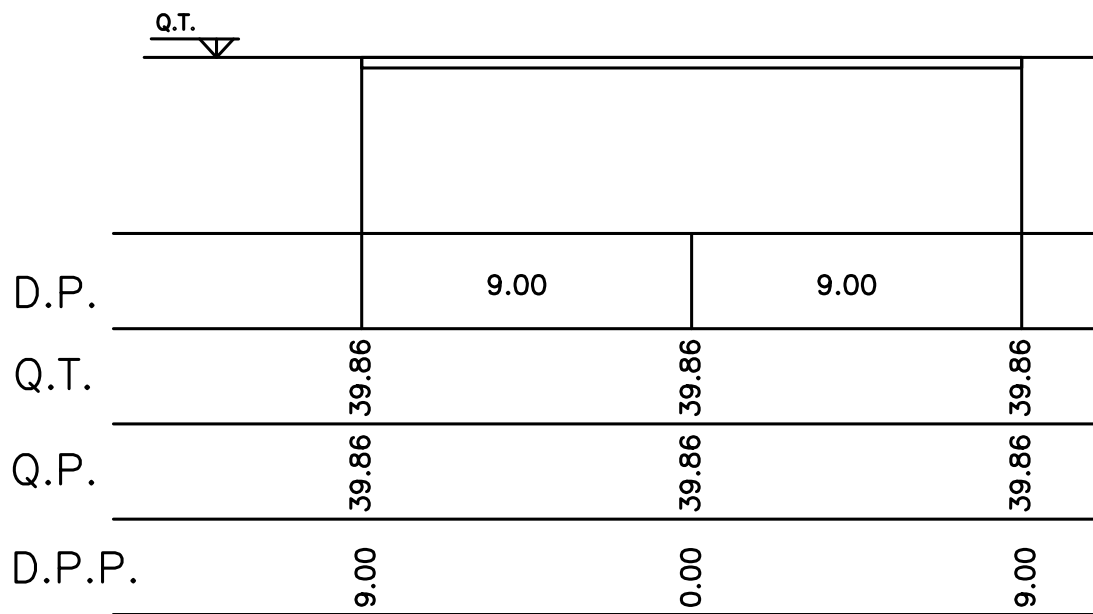
S=4.06



sezione N.36bis

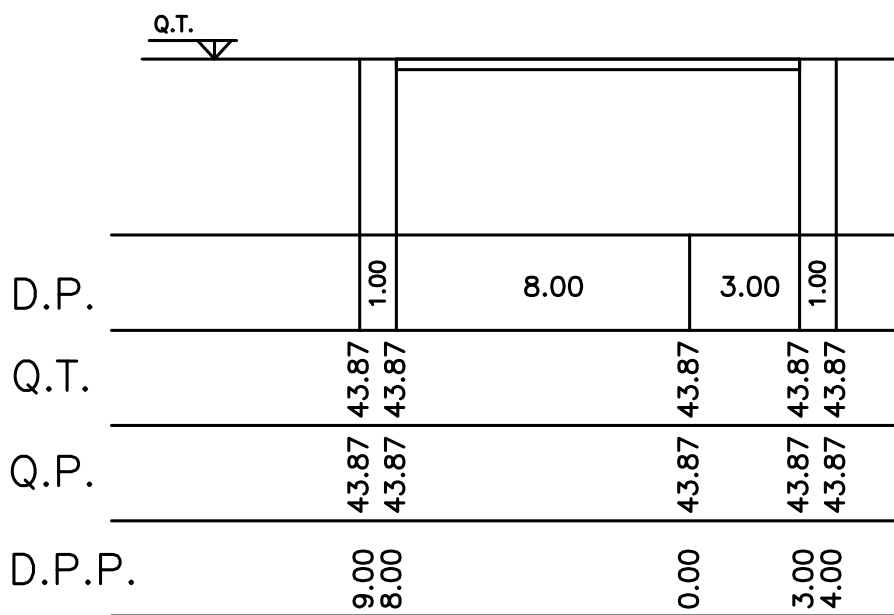
R=0

S=5.22



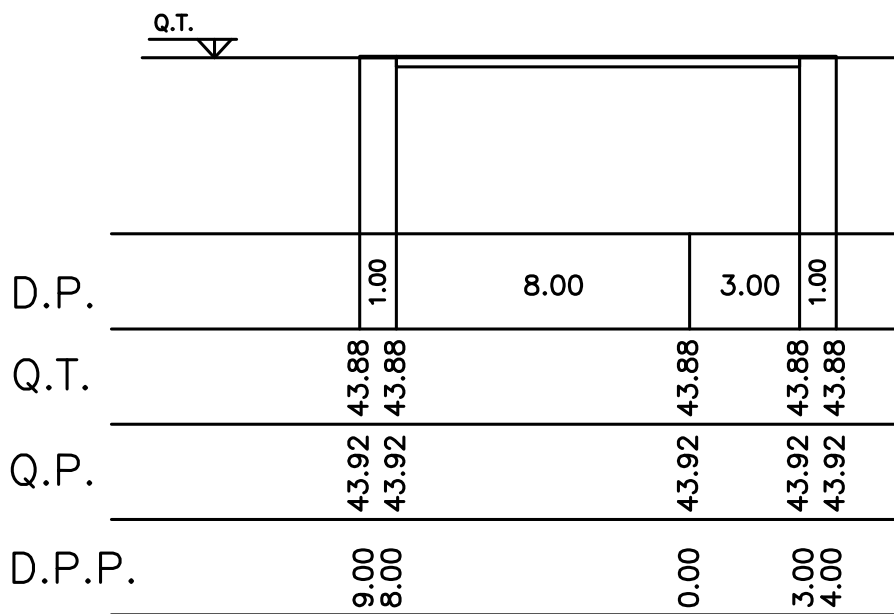
sezione N.37

R=0
S=3.19



sezione N.39

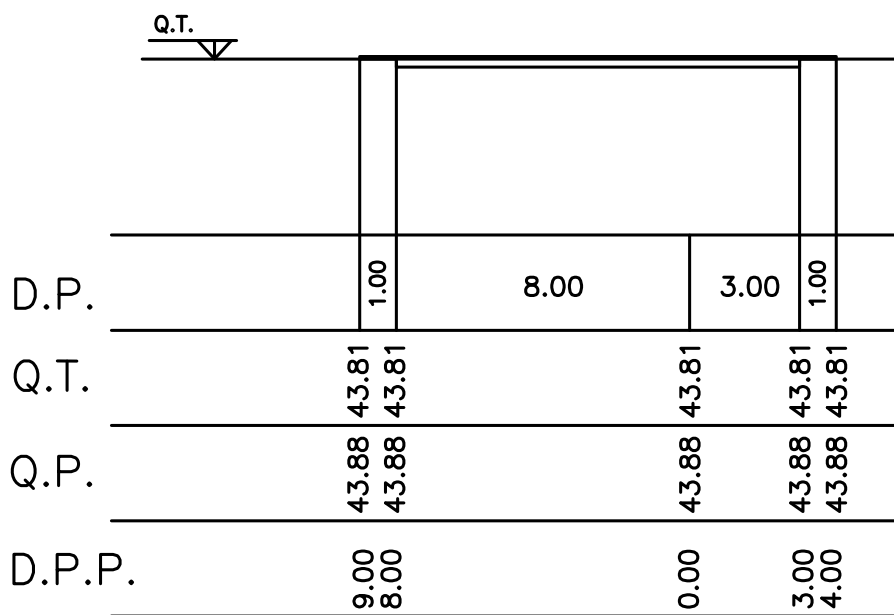
R=0.08
S=2.75



sezione N.40

R=0.14

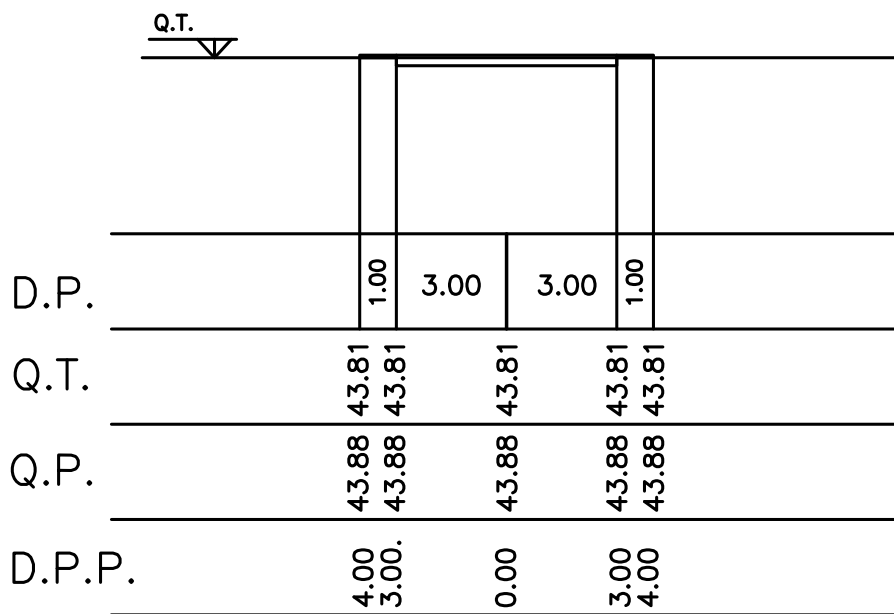
S=2.42



sezione N.40bisp

R=0.14

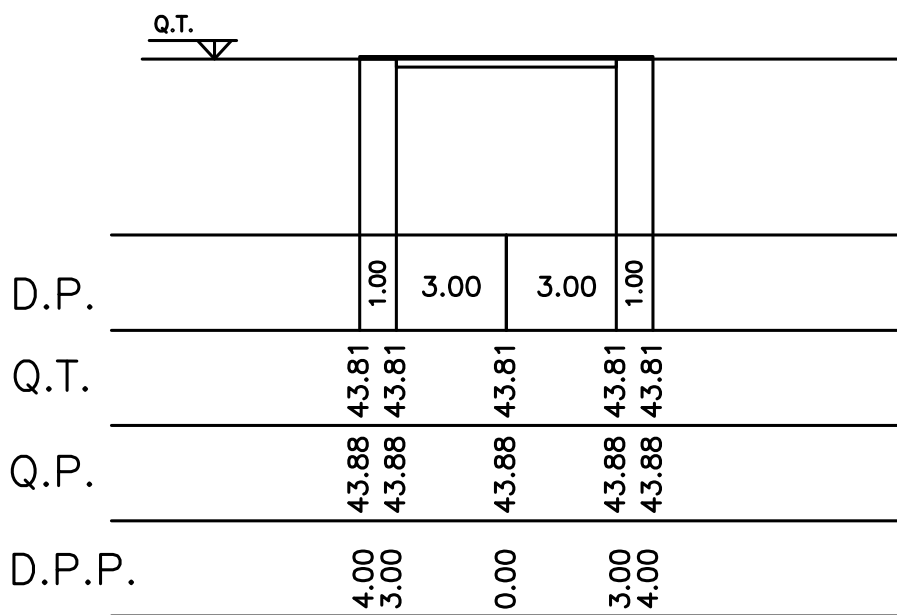
S=1.32



sezione N.40bisd

R=0.14

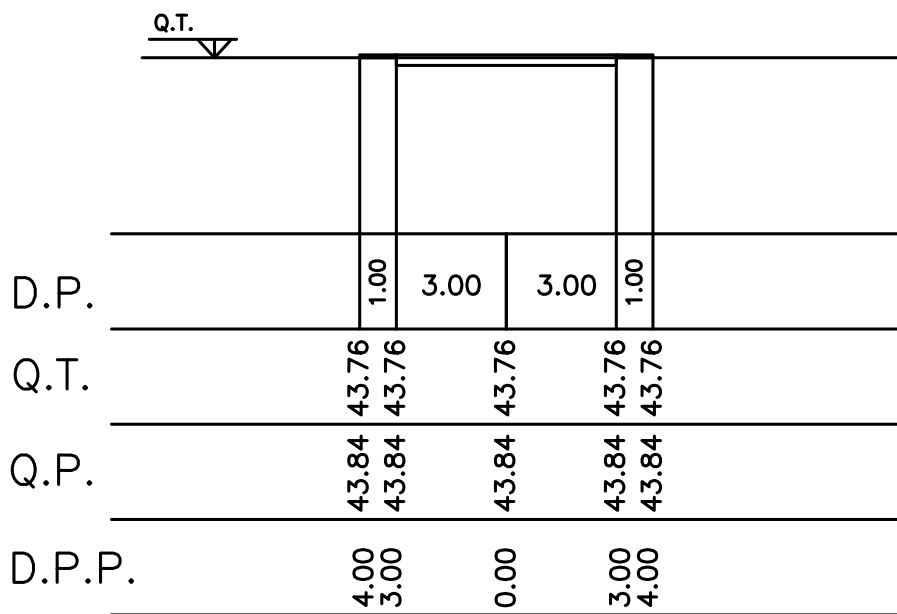
S=1.32



sezione N.41

R=0.16

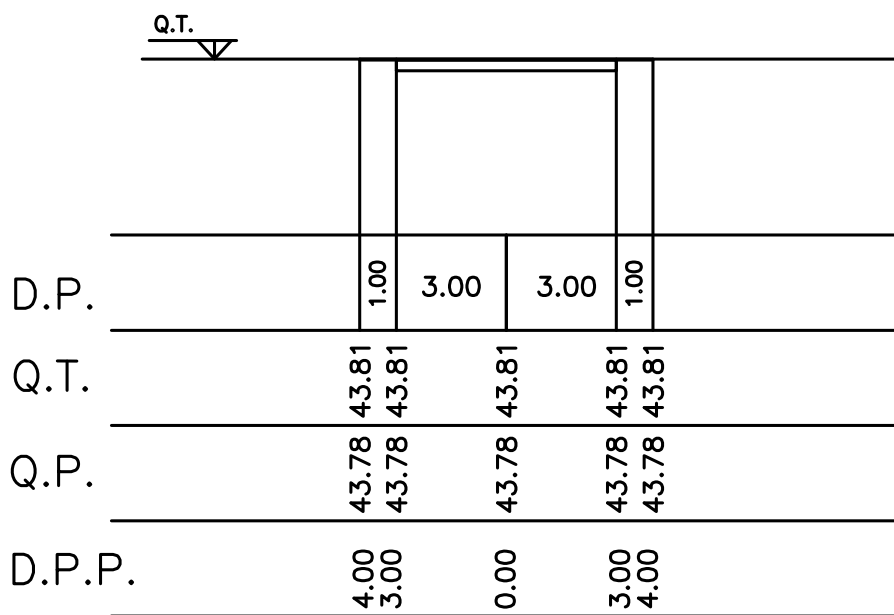
S=1.26



sezione N.42

R=0

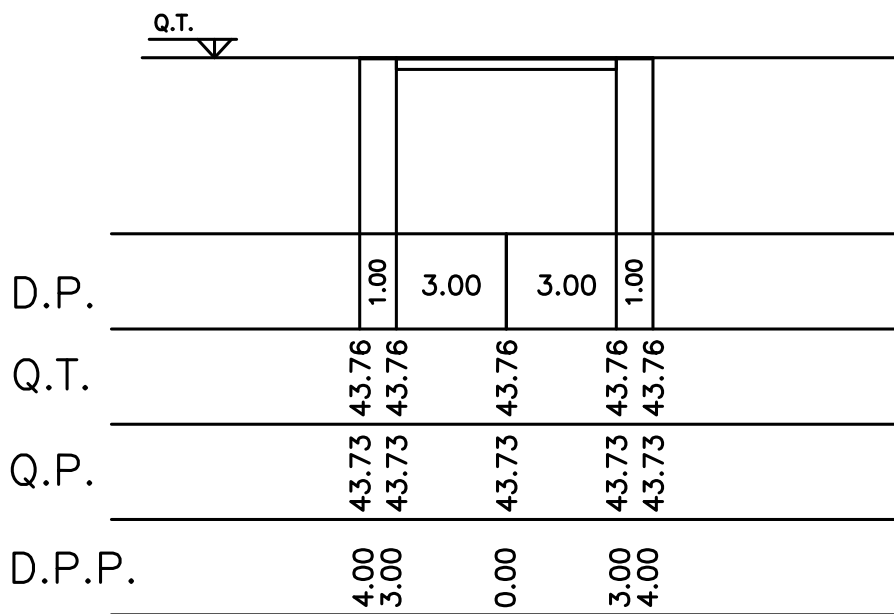
S=1.98



sezione N.43

R=0

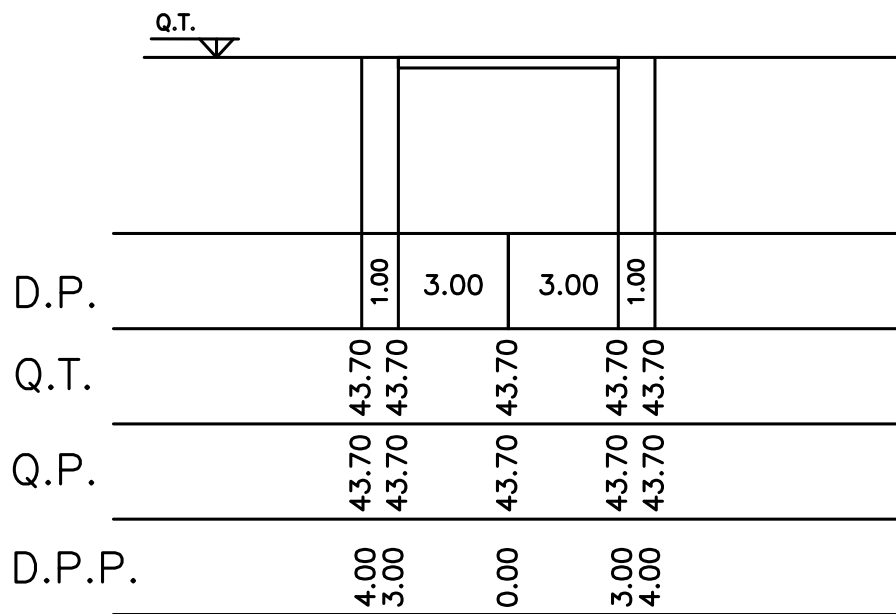
S=1.98



sezione N.44

R=0

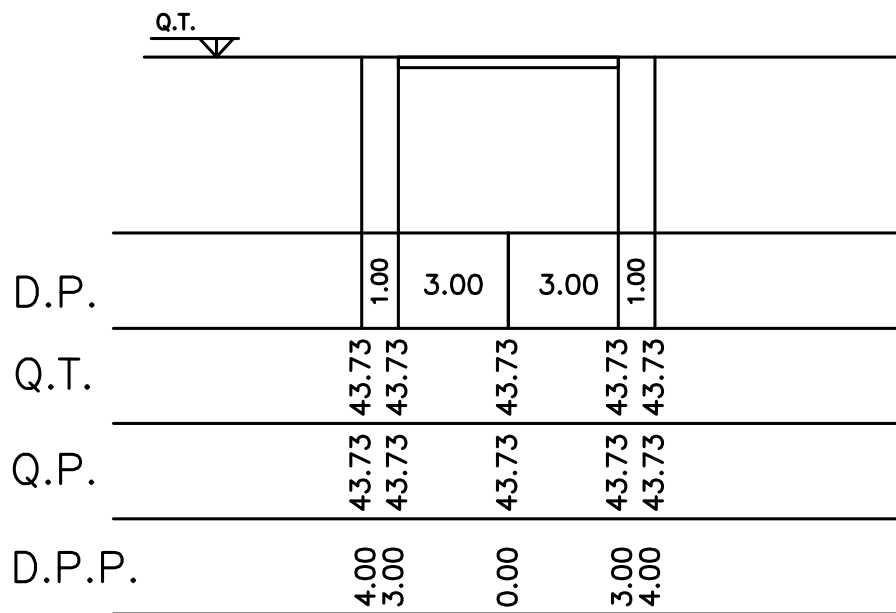
S=1.74



sezione N.45

R=0

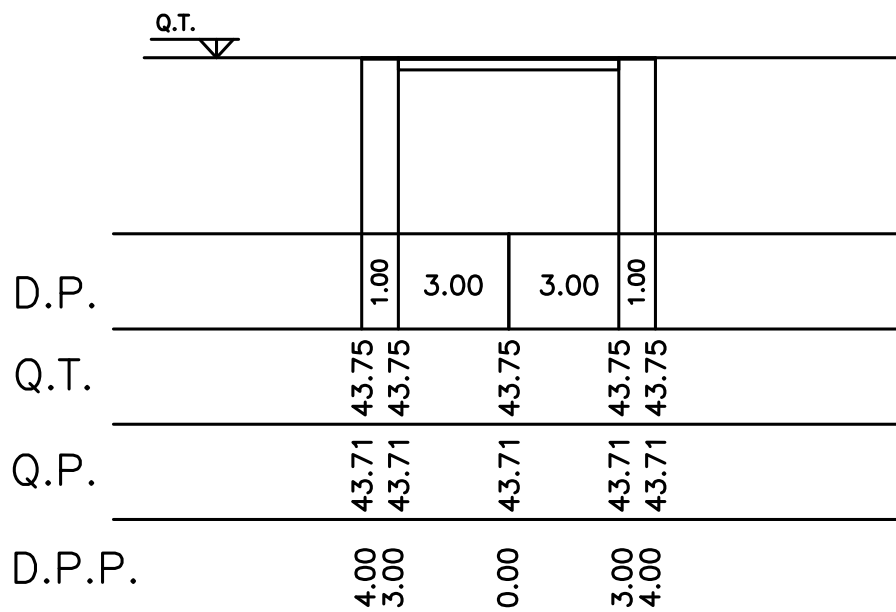
S=1.74



sezione N.46

R=0

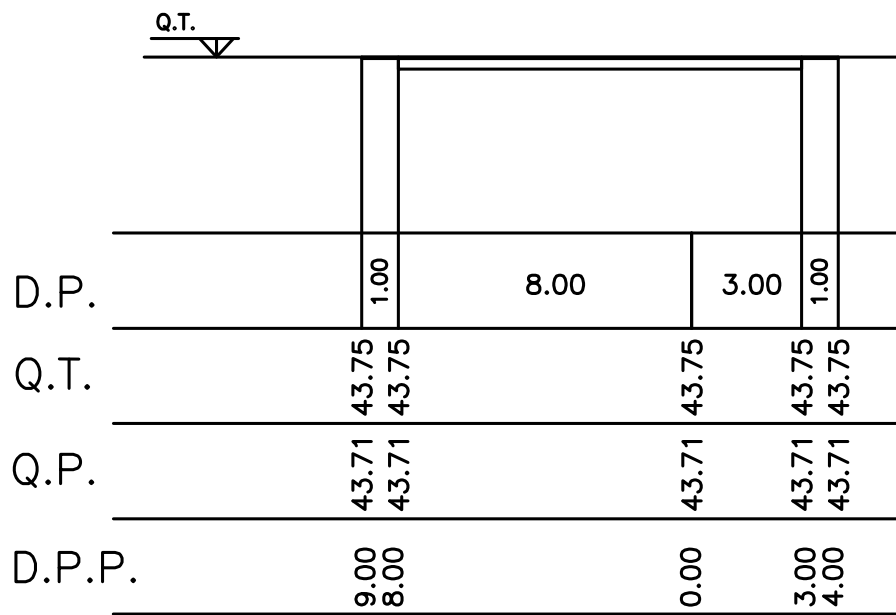
S=2.06



sezione N.47p

R=0

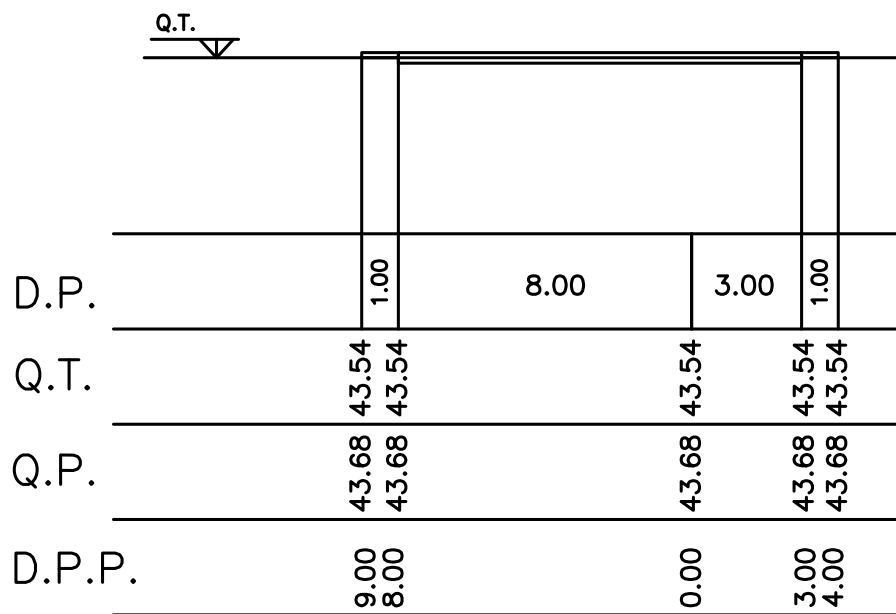
S=3.71



sezione N.47d

R=0.28

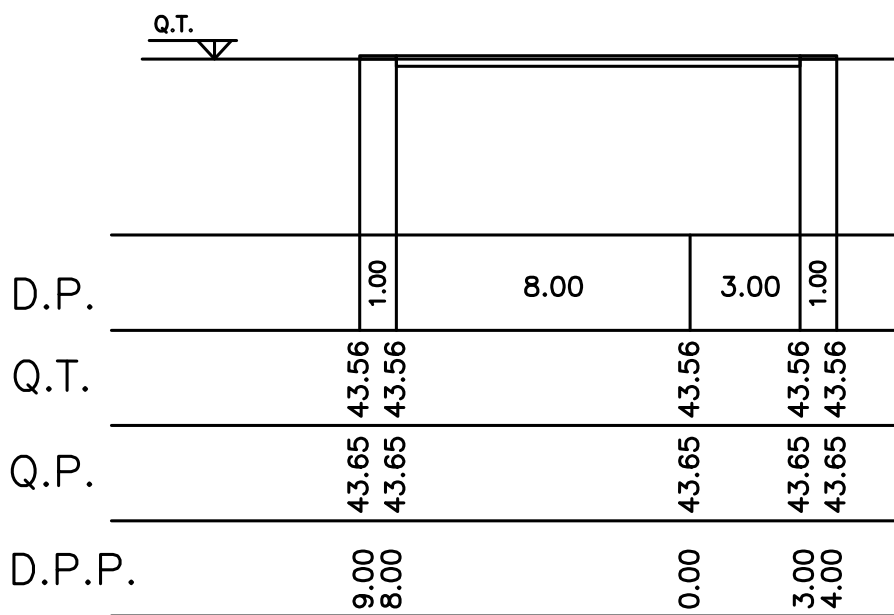
S=1.65



sezione N.48

R=0.18

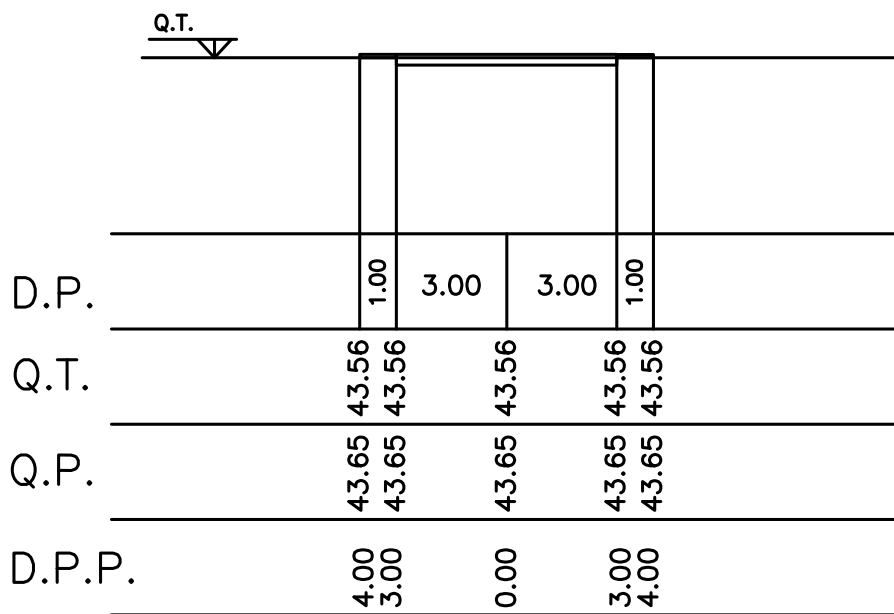
S=2.20



sezione N.49p

R=0.18

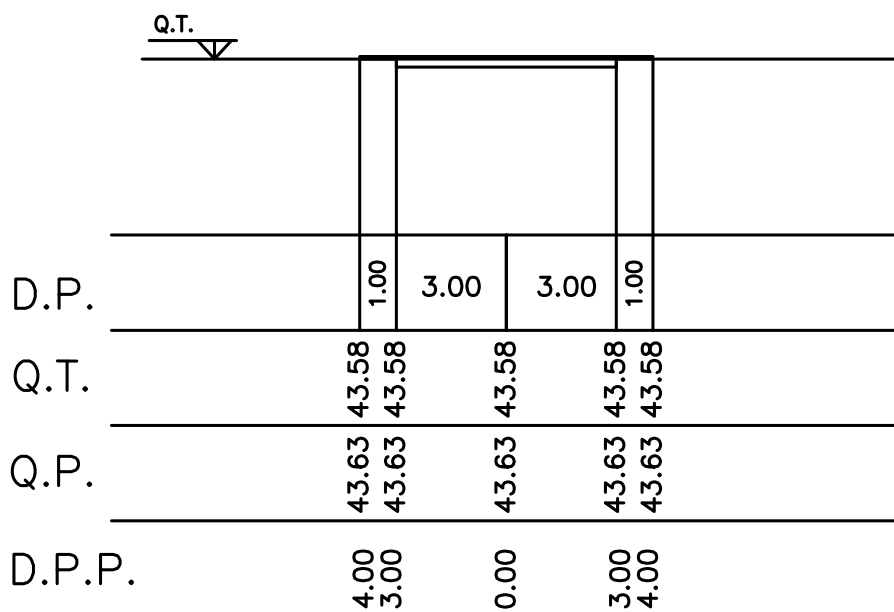
S=1.20



sezione N.49d

R=0.14


S=1.32



sezione N.50

R=0

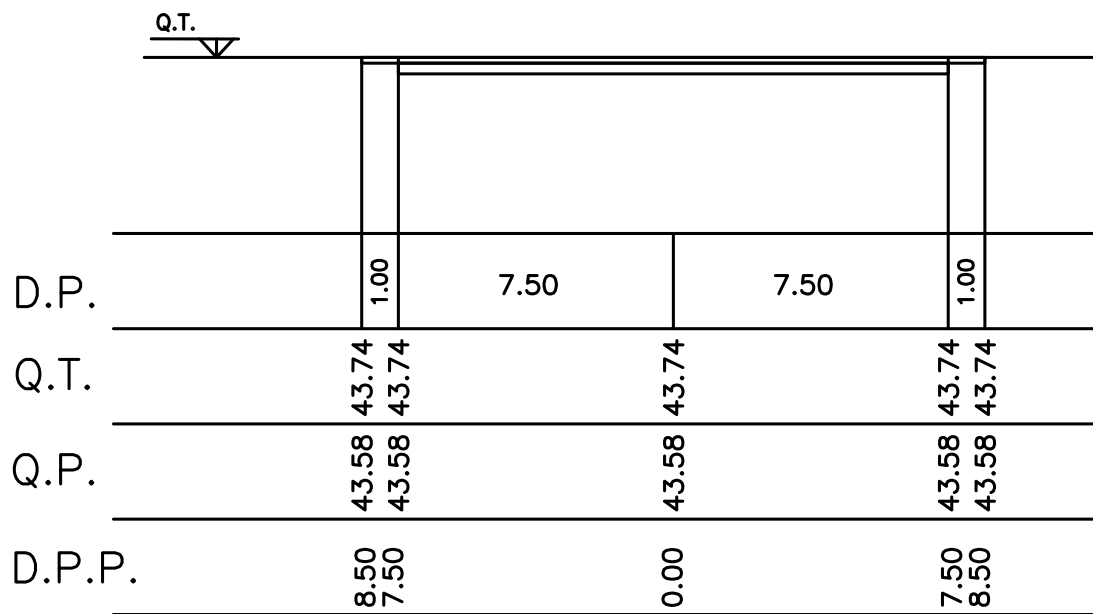
S=2.38



sezione N.51

R=0

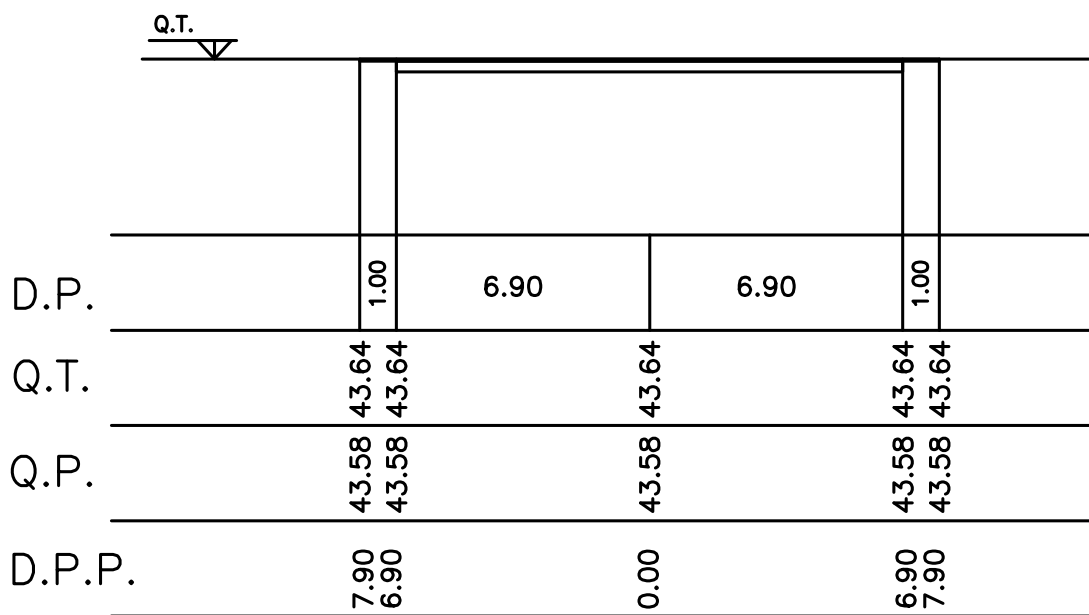
S=7.07



sezione N.52

R=0

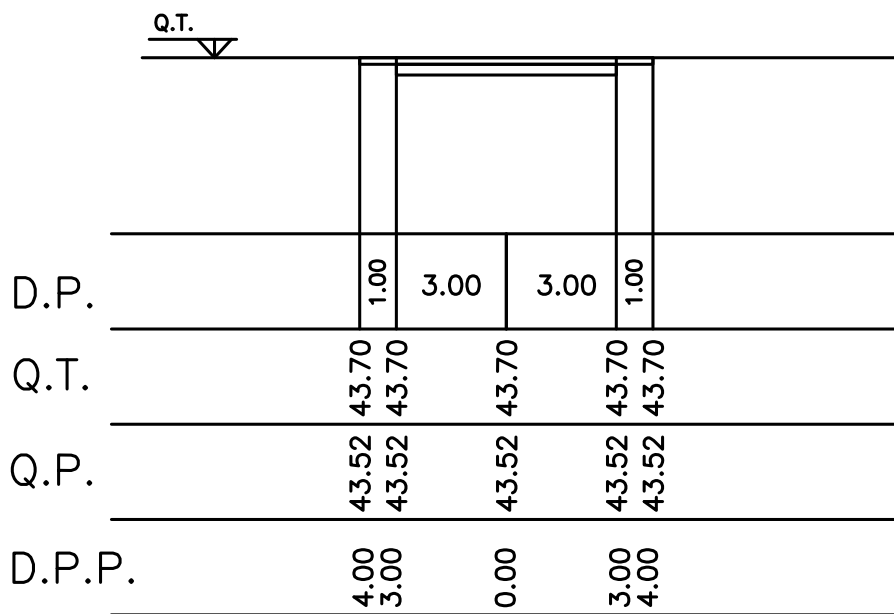
S=4.96



sezione N.53

R=0

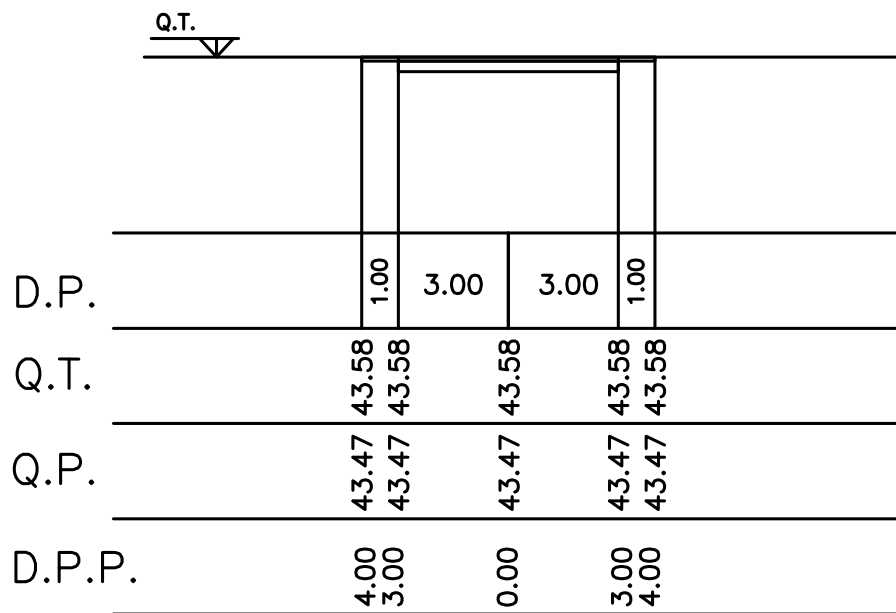
S=3.18



sezione N.54

R=0


S=2.62



sezione N.55

R=0


S=1.80



sezione N.56

R=0


S=1.92



sezione N.57

R=0

S=1.74



sezione N.58